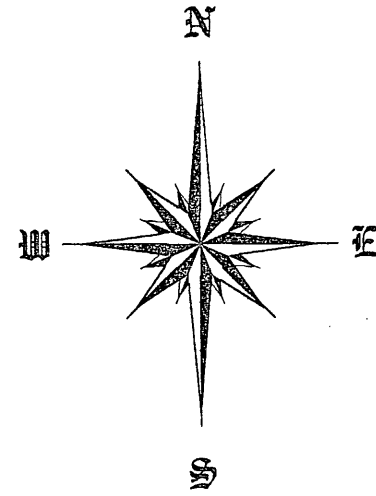


PART OF GOV'T LOT 2 AND THE SOUTHWEST QUARTER OF THE NORTHEAST QUARTER, SECTION 25, T37N-R8E, TOWN OF PINE LAKE, ONEIDA COUNTY, WISCONSIN



REF: BEARING REFERENCED TO THE EAST LINE OF LOT #1 CSM # 520 ASSUMED TO BEAR S00°41'37"E

CENTER OF SECTION

SW1/4-NE1/4 GOV'T LOT 2 N87°05'17"W 1343.03' 1143.55'

S68°37'26"W 386.17' 277.26'

S07°26'14"W 360.63' N77°07'55"E 242.15'

S00°41'37"E 543.91'

Exempt from Planning and Zoning Review. 5/22/2013 Signature Date

RIGHT-OF-WAY CURVE DATA: DELTA: 4°37'28" TANGENT: 49.78' ARC LENGTH: 99.51' RADIUS: 1233.00'

TRAILS END ROAD

NOTE: 2" GALV. PIPE FOR FIRE NUMBER OVER CORNER.

N02°56'14"E 170.20' 166.70'

N67°18'43"E 99.48'

N65°00'00"E 141.84'

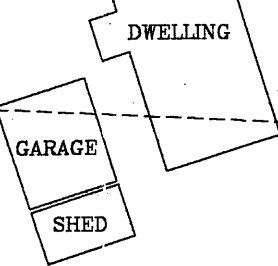
129.34' VOL 896. PG. 151

S02°56'14"W 279.58'

VOL 896. PG. 157

VOL 808. PG. 190

N87°05'17"W 215.00'



1.10 ACRES

199.48' (200') C-E 1/16 CORNER

DESCRIPTION I, Jeffrey M. Lieuwen, registered land surveyor, S-2617, hereby certify that by the direction of Aaron J. Winker, owner of said land, I have surveyed and mapped the lands located in part of Government Lot 2 and the Southwest Quarter of the Northeast Quarter, Section 25, T37N-R8E, Town of Pine Lake, Oneida County, Wisconsin described as: The West 150 feet of the East 350 feet of so much of the Southwest Quarter of the Northeast Quarter of Section 25, T37N-R8E as lies South of the town road, which lies 137 feet at the East boundary and the 72 feet at the West boundary North of the South boundary of said description.

A parcel of land in Government Lot 2, Section 25, T37N-R8E, described as follows: Beginning at a point on the East and West quarter line (Hall's survey) which is the North boundary of said Lot 2, which point is 350 feet West of the Southwest corner of Lot 1 in Section 25, T37N-R8E; thence South at right angle 150 feet; thence West parallel to the North line of said Lot 2, 65 feet; thence North at right angle 150 feet to the Northline of said Lot 2; thence East on said north line, 65 feet to the point of beginning.

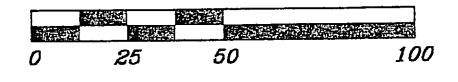
ALSO: A parcel of land in the Southwest Quarter of the Northeast Quarter, Section 25, T37N-R8E, and abutting on the South on the town road described as follows: Commencing on the South line of said description at a point thereon 350 feet West of the Southeast corner of said Southwest Quarter of the Northeast Quarter; thence continuing West on the South line of said Southwest Quarter of the Northeast Quarter a distance of 65 feet; thence North at a right angle to the town road (about 42 feet); thence Easterly along the said town road to a point directly North of the point of beginning (about 78 feet); thence parallel with the South line aforesaid to the beginning (about 72 feet);

ALSO: A parcel of land in Government Lot 2, Section 25, T37N-R8E, described as follows: Beginning at a point on the East and West quarter line (Hall's Survey) which is the North boundary of said Lot 2, which point is 200 feet West of the Southwest corner of Lot 1, Section 25, T37N-R8E; thence South at a right angle 150 feet; thence West parallel to the North line of said Lot 2, 150 feet; North at a right angle of 150 feet to the North line of said Lot 2; thence East on said North line, 150 feet to the point of beginning.

LEGEND

- SET 3/4" x 18" IRON REBAR (WT. 1.68 LBS/FT)
● FOUND 1" PIPE
● FOUND 1 1/4" PIPE
● FOUND 1 1/2" PIPE
● FOUND RAILROAD SPIKE

SCALE: 1" = 50' DATE: MAY 2, 2013



SURVEYED BY THE OFFICE OF: ROB KAMPS LAND SURVEYING ANDREW BRANN- DRAFTSMAN P.O. BOX 757 CRIVITZ, WI 54114


SURVEYED BY THE ORDER OF: AARON WINKER 4168 TRAILS END RD. RHINELANDER, WI 54501

MAP # A 2740 DATE FILED 5/29/13 BY JB DESCRIPTION FILED ONEIDA CO. SURVEYOR'S OFFICE

SURVEYORS' CERTIFICATE

I, JEFFREY M. LIEUWEN, REGISTERED LAND SURVEYOR, S-2617, HEREBY CERTIFY THAT I HAVE SURVEYED AND MAPPED THE HEREON DESCRIBED AND DEPICTED LANDS TO MY BEST KNOWLEDGE AND BELIEF.

Signature of Jeffrey M. Lieuwen



KAMPS OFFICE MAP NUMBER