

A 2754

MAP # **A 2754**
 DATE FILED *6-18-13*
 BY *JLB*
 DESCRIPTION FILED
 ONEIDA CO. SURVEYOR'S OFFICE

The NW 1/4 of the SE 1/4
 Section 28, T 37 N, R 7 E
 Township of Cassian
 Oneida County, Wisconsin

C 1/4 Cor. S. 28
 Fnd Survey Nail
 Fitting ties

C/L of Horsehead Lake Rd.
 N - S 1/4 line
 N 00°36'55" E 1321.03'
 N 00°36'55" E 1321.00'

33.00'
 1321.03'
 33.00'

1278.60'
 1271.79'

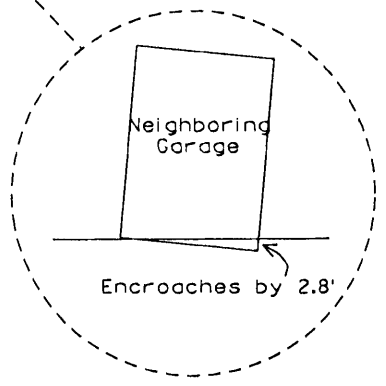
N 89°50'00" E
 S 89°46'15" W
 N 89°42'23" E

1311.60'
 1319.69'

N 01°09'41" E
 S 00°54'43" W
 N 01°12'34" E

2634.86'
 2636.76'

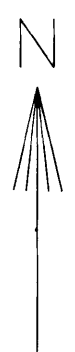
NE Cor. S. 28
 Fnd 2 1/2" IP W/Cap
 E 1/4 Cor. S. 28
 Fnd 2 1/2" IP W/Cap
 SE Cor. S. 28
 Fnd 2 1/2" IP W/Cap



Parcel 1
 NW 1/4 / SE 1/4
 Section 28
 39.65 Acres Total
 1.00 Acres of Town
 Road Right of Way

1/2" iron Rod
 and wooden post
 Found 10.00'
 East of
 Property line

Bearings based on
 the N - S 1/4 Line
 of the S. 1/2
 of Section 28
 Assumed to bear
 N 00°36'55" E




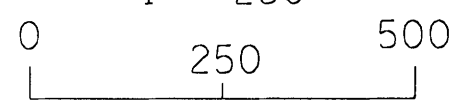
S 1/4 Cor. S. 28
 Fnd Survey Nail
 Fitting ties

I, Charles L. Oleinik, Registered Land Surveyor in the State of Wisconsin, hereby certify:
 That, by the order of Jason Demeyer, I have surveyed and mapped the parcel
 shown hereon; that said survey and map are correct to the best of my knowledge
 and belief; that I have complied with the applicable requirements of Chapter A-E7
 of Wisconsin administrative code in completion thereof.

Charles L. Oleinik 3-16-13
 Charles L. Oleinik, RLS Date

- = Set 3/4" X 24" Iron Rod weighing 1.5 lbs. / lin. Ft.
- ⊕ = Found USPLS Corner Monument as Described
- ⊗ = Found 1/2" iron rod
- ⊙ = Set survey nail
- x = Existing old fence posts

SCALE
 1" = 250'



A 2754

A 2754