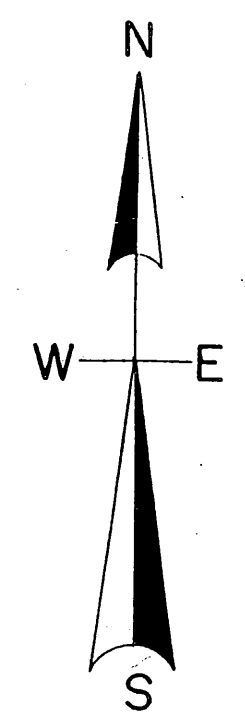


MAP # **A2766**  
 DATE FILED 7-24-13  
 BY JLB  
 DESCRIPTION FILED  
 ONEIDA CO. SURVEYOR'S OFFICE

**RETRACEMENT SURVEY**  
**OF THE SOUTH LINE AND PART OF THE EAST LINE**  
**AS LOCATED IN PART OF THE NW 1/4 OF THE NE 1/4, SEC. 5,**  
**T. 36 N., R. 9 E., CITY OF RHINELANDER,**  
**ONEIDA COUNTY, WI.**

NE SEC COR.  
 Found P.K.

N 1/16  
 found 1.5" I.P.




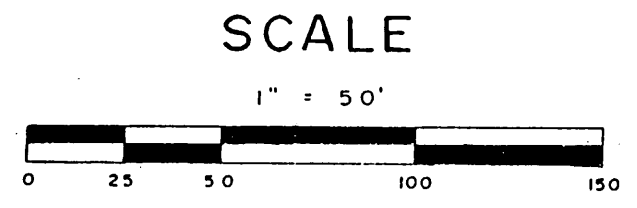
North is referenced to the east  
 Line section 5 being an assumed  
 Bearing of N 2° 09' 15" E.

**LEGEND**

- FOUND 1.5" IRON PIPE
  - FOUND 1.25" IRON PIPE
  - FOUND 1" IRON PIPE
  - △ COMPUTED POSITION
  - SET RAILROAD SPIKE OVER FOUND P.K.
- (0.0') BEARING & DISTANCE OF RECORD

Note- curve data D & R  
 Is for centerline of road

I, Todd Loftus, Registered Land Surveyor, hereby certify that I have surveyed the lines shown hereon. That this map represents an accurate survey of said lines to the best of my knowledge & belief. That I have performed this survey by Order of Renee Estabrook and that I have complied With the applicable requirements of the Wisconsin Administrative Code A.E. 7.



Survey for Renee Estabrook  
 Rhineland, WI.

LOFTUS SURVEYING  
 860 BALSAM STREET  
 RHINELANDER, WI. 54501  
 TEL/FAX 715-369-1142  
 HODAG28@HOTMAIL.COM

**1794B7** **A2766**

