


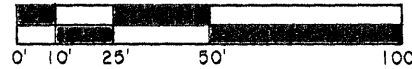
A2785

BEARING BASIS OF RECORD



Part of Lot 20 of Ta-He-Tee Beach Colony Being a Part of Gov't. Lots 2 & 3, Section 13 T 39 N, R 8 E Town of Newbold Oneida County, Wisconsin

Scale: 1" = 50'



BEARINGS ARE BASED ON THE SOUTHERLY LINE OF LOT 20 WITH A RECORD BEARING OF S 61°08'W FROM THE PLAT OF TA-HE-TEE BEACH

NOTE: LEGAL DESCRIPTION IS PROVIDED ON A SEPARATE SHEET.

MAP # A2785 DATE FILED 9-23-13 BY JB DESCRIPTION FILED ONEIDA CO. SURVEYOR'S OFFICE

Lot 21

North 1/2 of Lot 20

South 1/2 of Lot 20 5535 Silver Shore Lane Document No. 705274 46,750±Sq.Ft. 1.07±Acres

Lot 19

Silver Shore Drive

Paradise Lake

Pipe may have been disturbed

The North 1/2 of Lot 20 also uses this driveway for ingress and egress.

Document No. 705274 does not call for an easement over this driveway.

Found 1-1/2" pipe S 67°40'04"W 2.47' from this 1" pipe

(N 29°49'W 100.00') (N 30°11'00"W 99.54')

Approximate high water mark edge of existing water

(N 20°40'W 100.00') (N 20°38'55"W 99.89')

(N 55°28'E 468.62') (N 55°22'02"E 469.89')

N 57°52'58"E 422.67'

(S 09°33'49"E 347.28') (S 09°33'49"E 348.02') (130.00') (130.14')

87.08' (88.02')

Pipe is bent about 1" North

S 61°08'00"W 393.29' (S 61°08'W 393.02')

House

Septic

Boat Port

privy

well over line

-Surveyor's Certificate-


"I HEREBY CERTIFY, THAT I HAVE SURVEYED AND MAPPED THE LANDS SHOWN HEREON AND THAT, TO THE BEST OF MY KNOWLEDGE AND BELIEF, THIS SURVEY AND MAP IS A TRUE AND CORRECT REPRESENTATION THEREOF, AND THAT I HAVE COMPLIED WITH THE APPLICABLE REQUIREMENTS OF CHAPTER A-E 7 OF THE WISCONSIN ADMINISTRATIVE CODE'S MINIMUM STANDARDS FOR PROPERTY SURVEYS."

DATED THIS 29th DAY OF MAY, 2013.

THOMAS A. BOETTCHER, R.L.S. 1763

-Legend-

- ⊙ 2" IRON PIPE FOUND IN PLACE ⊕ 1-1/4" CONDUIT OVER 1" IRON PIPE FOUND IN PLACE ● 1" IRON PIPE FOUND IN PLACE () BEARING & DISTANCE OF RECORD



Survey For William Z. Dziadosz 4722 S 94th Plaza, Apt. C1 Omaha, NE 68127-2367

SCALE: 1" = 50' DATE: 5/29/2013 DWN. BY: TAB

Drawing No. E3779 Eagle Landmark Surveying Inc. 5035 Hwy. 70 West, Eagle River, WI 54521 P&F (715)479-9810 eaglelandmark@frontier.com

A2785

A2785