


BEARING BASIS OF RECORD

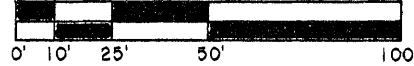


# Part of Lot 20 of Ta-He-Tee Beach Colony

Being a Part of Gov't. Lots 2 & 3, Section 13 T 39 N, R 8 E

Town of Newbold Oneida County, Wisconsin

Scale: 1" = 50'



BEARINGS ARE BASED ON THE SOUTHERLY LINE OF LOT 20 WITH A RECORD BEARING OF S 61°08'W FROM THE PLAT OF TA-HE-TEE BEACH

NOTE: LEGAL DESCRIPTION IS PROVIDED ON A SEPARATE SHEET.

MAP # A 2786  
DATE FILED 9-23-13  
BY JB  
DESCRIPTION FILED  
ONEIDA CO. SURVEYOR'S OFFICE

Lot 21

North 1/2 of Lot 20  
Document No. 422368

Centerline of Proposed 20' wide road easement

South 1/2 of Lot 20  
5535 Silver Shore Lane  
Document No. 705274  
46,750±Sq.Ft.  
1.07±Acres

The North 1/2 of Lot 20 also uses this driveway for ingress and egress.

Document No. 705274 and Document No. 422368 do not call for an easement over this driveway.

Found 1-1/2" pipe S 67°40'04"W 2.47' from this 1" pipe

Chord S 65°50'59"W 104.36'

Pipe may have been disturbed

Pipe is bent about 1' North

Silver Shore Drive

### -Surveyor's Certificate-

"I HEREBY CERTIFY, THAT I HAVE SURVEYED AND MAPPED THE LANDS SHOWN HEREON AND THAT, TO THE BEST OF MY KNOWLEDGE AND BELIEF, THIS SURVEY AND MAP IS A TRUE AND CORRECT REPRESENTATION THEREOF, AND THAT I HAVE COMPLIED WITH THE APPLICABLE REQUIREMENTS OF CHAPTER A-E 7 OF THE WISCONSIN ADMINISTRATIVE CODE'S MINIMUM STANDARDS FOR PROPERTY SURVEYS."

DATED THIS 29th DAY OF MAY, 2013.


THOMAS A. BOETTCHER, R.L.S. 1763  
Revised 6/17/2013 (20' wide road easement)

### -Legend-

- ⊙ 2" IRON PIPE FOUND IN PLACE
- ⊕ 1-1/4" CONDUIT OVER 1" IRON PIPE FOUND IN PLACE
- 1" IRON PIPE FOUND IN PLACE
- ( ) BEARING & DISTANCE OF RECORD

Paradise Lake

Lot 19



Survey For  
**William Z. Dziadosz**  
4722 S 94th Plaza, Apt. C1  
Omaha, NE 68127-2367

SCALE: 1" = 50' DATE: 5/29/2013 DWN. BY: TAB

Drawing No. **E3779** Eagle Landmark Surveying Inc.  
5035 Hwy. 70 West, Eagle River, WI 54521  
P&F (715)479-9610 eaglelandmark@frontier.com