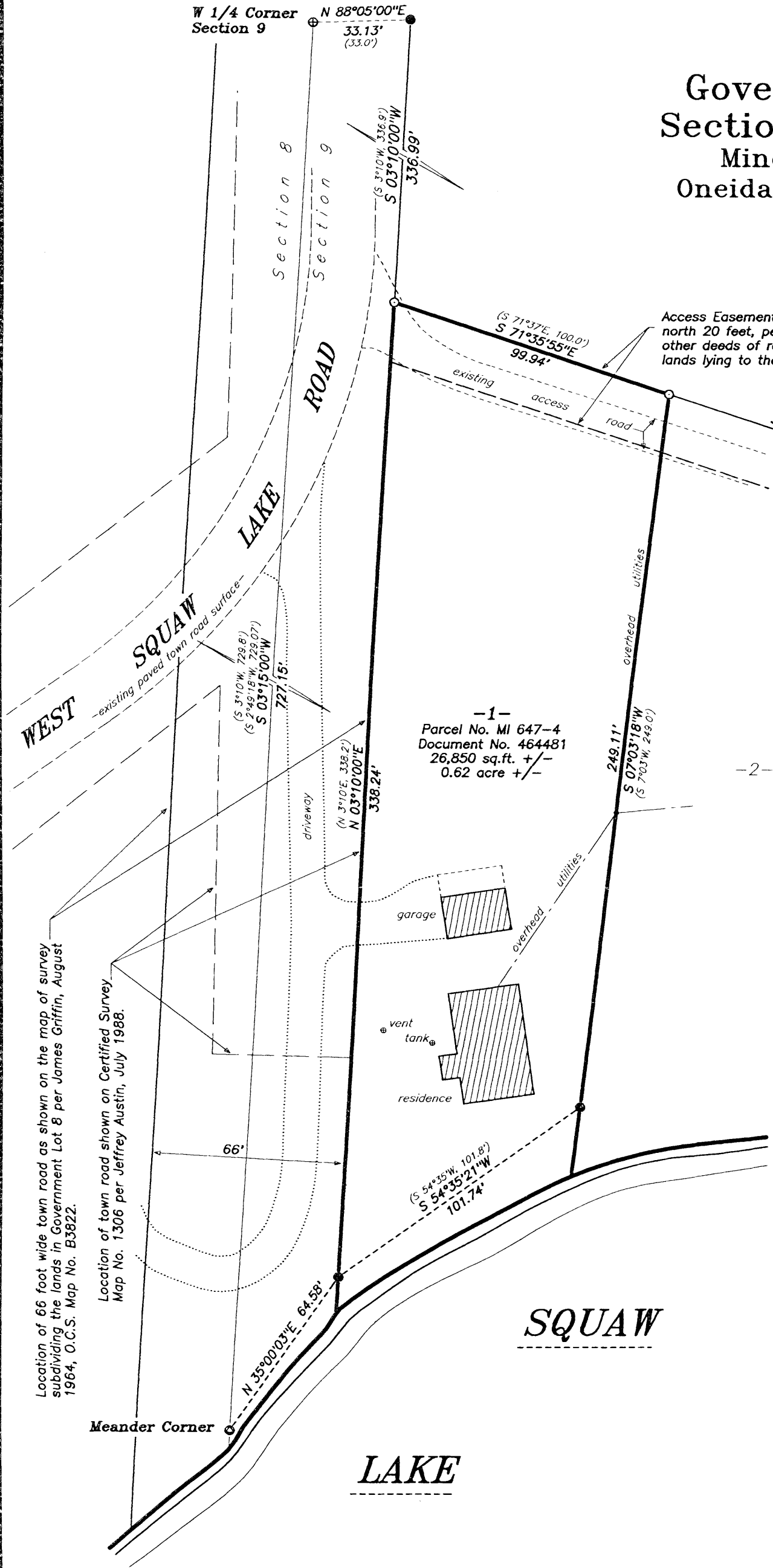



Part of
Government Lot 8
Section 9, T39N, R4E
Minocqua Township
Oneida County, Wisconsin

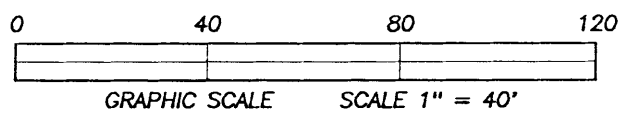


MAP # 42787
DATE FILED 9-23-13
BY JB
DESCRIPTION FILED
ONEIDA CO. SURVEYOR'S OFFICE

RECORD BEARINGS ASSUMED:
referenced to the west line of the lands
shown hereon per Document No. 464481
which bears N 3°10'00"E




LEGEND:
⊕ 1" diameter iron pipe found
○ 1-1/4" diameter iron pipe found
● 1-1/2" diameter iron pipe found
⊙ 2-1/2" dia. capped alum. monument found
() bearing and/or distance of record



SURVEYOR'S CERTIFICATE:
I, David A. Konopacky, hereby certify that I have surveyed the parcel of land shown hereon; that this map represents an accurate survey of said lands to the best of my knowledge and belief; and that I have complied with the applicable requirements of the Wisconsin Administrative Code Section A-E 7. Legal descriptions have been provided on separate sheets.

David A. Konopacky
Registered Land Surveyor No. 2566

6-6-13
Date



Wesley Living Trust
3386 S. 71st Street
Milwaukee, WI 53219

Map Scale: 1" = 40' Date: 06/06/13 Drafted by: DAK
Project No. 5205 NORTHWOODS SURVEYING
P.O. BOX 1002, LAND O'LAKES, WISCONSIN 54540