

MAP # A 2788  
 DATE FILED 9-23-13  
 BY J.B.  
 DESCRIPTION FILED  
 ONEIDA CO. SURVEYOR'S OFFICE

# EASEMENT SURVEY


Along the common line between  
**Lot 142 & Lot 143**  
 of the recorded plat of  
**FOREST GREEN IV**  
 located in part of the  
**NE 1/4 of the SW 1/4**  
**Section 12, T39N, R4E**  
 Minocqua Township  
 Oneida County, Wisconsin



Easement Area = 698 sq. ft.  
 N 08°39'10"E 51.44'  
 1.1' eave overhang  
 10' Setback Area  
 N 81°20'50"W 27.15'

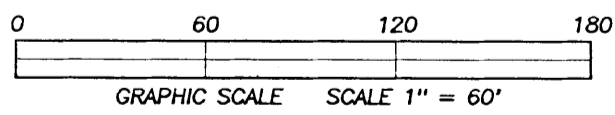
-143-  
 Parcel No. MI-5226  
 Document No. 687895  
 2.11 acres  
 -other improvements not shown-

-142-  
 Parcel No. MI-5225  
 Document No. 687895  
 -vacant parcel-



**RECORD BEARINGS ASSUMED:**  
 referenced to the common line between Lot 142  
 and Lot 143 per the recorded plat thereof which  
 bears N 19°10'13"W

- LEGEND:**
- 3/4" diameter iron rod found in place
  - 1-1/4" diameter iron rod found in place
  - computed position of easement angle point
  - ( ) bearing and/or distance per the recorded plat




### SURVEYOR'S CERTIFICATE:

I, David A. Konopacky, hereby certify that I have surveyed the parcel of land shown hereon; that this map represents an accurate survey of said lands to the best of my knowledge and belief; and that I have complied with the applicable requirements of the Wisconsin Administrative Code Section A-E 7. Legal descriptions have been provided on separate sheets.

*[Signature]*

David A. Konopacky  
 Registered Land Surveyor No. 2566

6-18-13  
 Date



**Mike & Elsie Statz**  
 12809 Black Oak Road  
 Minocqua, WI 54548

Map Scale: 1" = 60' Date: 06/18/13 Drafted by: DAK  
 Project No. 5209 NORTHWOODS SURVEYING  
 P.O. BOX 1002, LAND O'LAKES, WISCONSIN 54540