

A 2836

A 2836


Section Line

(N 88°20'00"W 404.33')
(N 88°20'00"W 404.16')

North 1/4
Corner

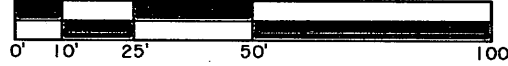
BEARING
BASIS OF
RECORD

N



Being a Part of
Gov't. Lot 4, Section 32
T 39 N, R 11 E
Town of Three Lakes
Oneida County, Wisconsin

Scale: 1" = 40'



BEARINGS ARE BASED ON THE RECORD
SECTION LINE BEARING OF S 88°20'00"E

NOTE: LEGAL DESCRIPTION IS PROVIDED
ON A SEAPARATE SHEET.

MAP # **A 2836**
DATE FILED 11-25-13
BY JLB
DESCRIPTION FILED
ONEIDA CO. SURVEYOR'S OFFICE

Document No. 602886

Wheeler

Island

Road

Cottage

Garage

Document No. 723233
5775 Wheeler Island Road

20,940±Sq.Ft. septic
0.48±Acres vents
(Includes R/W area)

**Planting
Ground
Lake**

"Up North Cottage LLC"

-11-

Weisse Bay Plat

-Legend-

- ⊕ 1-1/4" IRON PIPE FOUND IN PLACE
- 1" IRON PIPE FOUND IN PLACE
- ⊗ 3/4" IRON PIPE FOUND IN PLACE
- △ COMPUTED ANGLE POINT
- () BEARING & DISTANCE OF RECORD


-10-

-Surveyor's Certificate-

"I HEREBY CERTIFY, THAT I HAVE SURVEYED AND MAPPED
THE LANDS SHOWN HEREON AND THAT, TO THE BEST OF
MY KNOWLEDGE AND BELIEF, THIS SURVEY AND MAP IS A
TRUE AND CORRECT REPRESENTATION THEREOF, AND THAT
I HAVE COMPLIED WITH THE APPLICABLE REQUIREMENTS
OF CHAPTER A-E 7 OF THE WISCONSIN ADMINISTRATIVE
CODE'S MINIMUM STANDARDS FOR PROPERTY SURVEYS."

DATED THIS 16th DAY OF OCTOBER, 2013.

THOMAS A. BOETTCHER, R.L.S. 1763



Survey For
Michael C. Kasdorf
2025 Forest Street
Wauwatosa, WI 53213

SCALE: 1" = 40' DATE: 10/16/2013 DWN. BY: TAB

Drawing No. **E3819** Eagle Landmark Surveying Inc.
5035 Hwy. 70 West, Eagle River, WI 54521
P&F (715)479-9610 eaglelandmark@frontier.com

A 2836