

A 2840


LOTS 10 & 11
in the recorded plat of
- WIL-JO SHORES -
being part of
GOV'T. LOT 1
SECTION 17, T38N, R7E

Town of Lake Tomahawk
Oneida County, Wisconsin

SURVEYOR'S CERTIFICATE

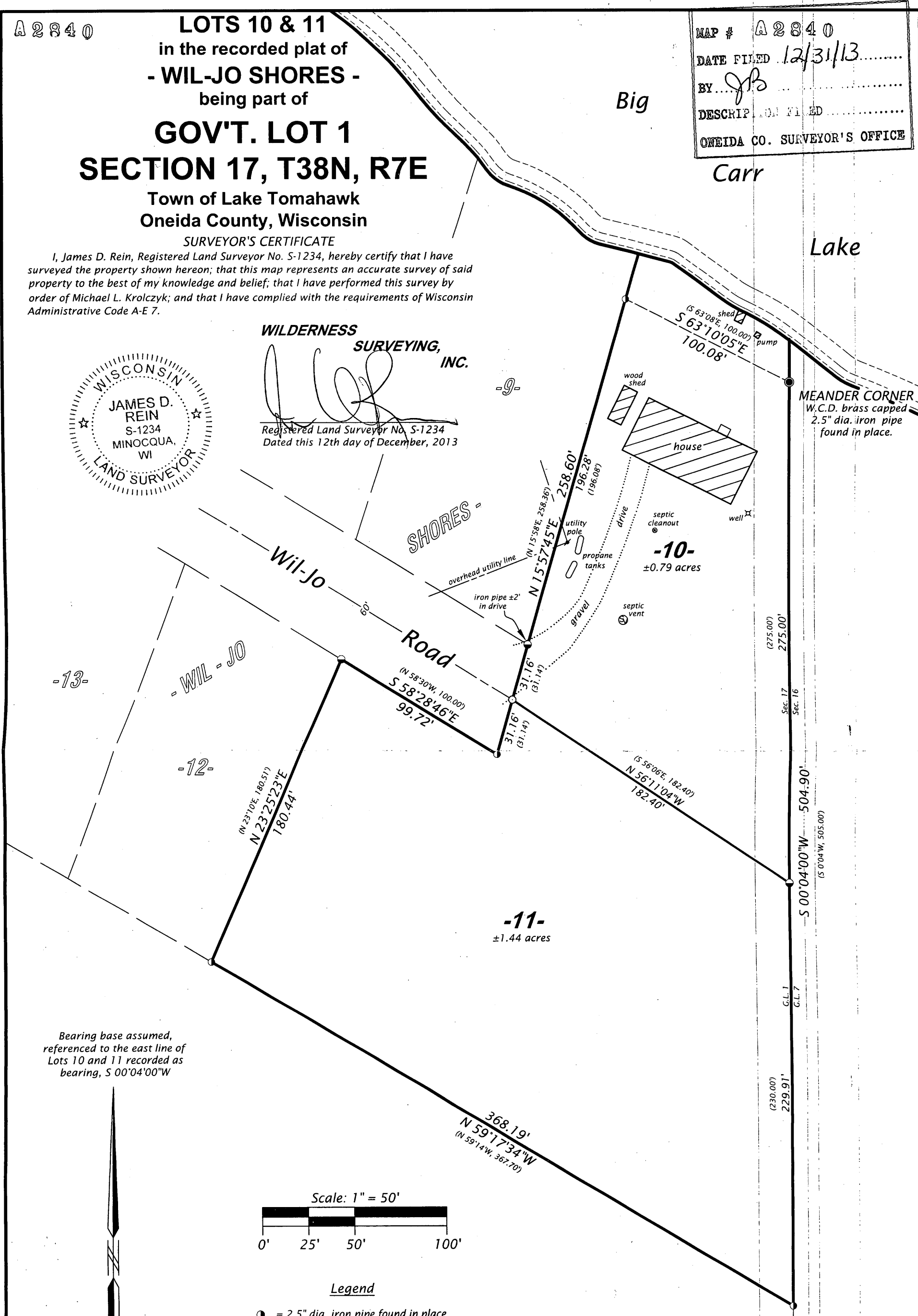
I, James D. Rein, Registered Land Surveyor No. S-1234, hereby certify that I have surveyed the property shown hereon; that this map represents an accurate survey of said property to the best of my knowledge and belief; that I have performed this survey by order of Michael L. Krolczyk; and that I have complied with the requirements of Wisconsin Administrative Code A-E 7.

MAP # A 2840
DATE FILED 12/31/13
BY JPB
DESCRIPTION FILED
ONEIDA CO. SURVEYOR'S OFFICE

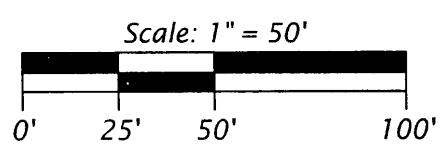
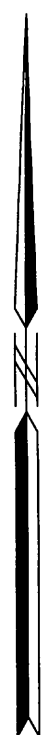


WILDERNESS SURVEYING, INC.

[Signature]
Registered Land Surveyor No. S-1234
Dated this 12th day of December, 2013



Bearing base assumed, referenced to the east line of Lots 10 and 11 recorded as bearing, S 00°04'00"W



Legend

- = 2.5" dia. iron pipe found in place
- = 1.25" dia. iron pipe found in place
- ⊙ = 1.0" dia. x 24" long, iron pipe set
- () = plat bearing and distance

Monument sizes are outside diameter dimension

WILDERNESS SURVEYING, INC.
Post Office Box 1111 - 8793 Earls Court
Minocqua, Wisconsin 54548-1111
Telephone (715) 356-5100 - www.wildernesssurveying.com

Map Number: 13-172
File Number: 1&4-17-387
Drafted by: C. Winkler

Revisions:
A 2840

A 2840