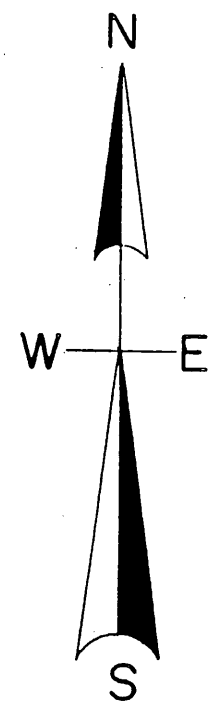


MAP # **A 2844**
 DATE FILED 1-22-14
 BY JLB
 DESCRIPTION FILED
 ONEIDA CO. SURVEYOR'S OFFICE

LOT 21 OF THE FIRST ADDITION TO PINEWOOD LODGE
LOCATED IN PART OF GOV'T. LOT 3, SEC.2, T. 36 N., R. 9 E.,
TOWN OF PELICAN, ONEIDA COUNTY, WI.



LAKE THOMPSON

L.I.O.#A2743

LOT -22-

North is referenced to the South line Lot -1-
 CSM. V. 18, P. 4016, being a recorded bearing
 of N 69° 59' 27" W.

LOT -21-

32,135 SQ. FT.
 TAKEN TO MEANDERLINE

CIRCLE DRIVE

LEGEND

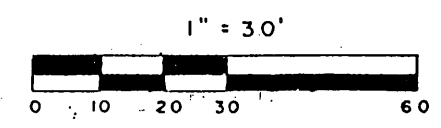
- FOUND 1.25" IRON PIPE
- FOUND 1" IRON PIPE
- FOUND 3/4" IRON PIPE
- (0.0") PLATTED BEARING & DISTANCE

LOT -20-

BIRCH LN.

centerline line as built & traveled

SCALE




I, Todd Loftus, Registered Land Surveyor, hereby certify that I have surveyed the property shown hereon. That this map represents an accurate survey of said property to the best of my knowledge & belief. That I have performed this survey by order of Dave Jesse and that I have complied with the applicable requirements of the Wisconsin Administrative Code A.E.7.

Description required for above parcel is on separate sheet.

DATE Dec 30 2013

SIGNED Todd Loftus

LOFTUS SURVEYING



Survey for Smith Living Trust Etal
 Prescott, WI.

LOFTUS SURVEYING
 860 BALSAM STREET
 RHINELANDER, WI. 54501
 TEL/FAX 715-369-1142
 HODAG28@HOTMAIL.COM

1824B7 A 2844