

North 1/4
Corner

Section Line


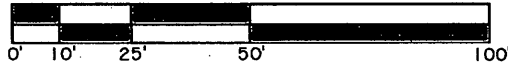
(N 88°20'00"W 404.33')
N 88°20'00"W 404.16'

Being a Part of
Gov't. Lot 4, Section 32
T 39 N, R 11 E
Town of Three Lakes
Oneida County, Wisconsin

BEARING
BASIS OF
RECORD

N

Scale: 1" = 40'



BEARINGS ARE BASED ON THE RECORD
SECTION LINE BEARING OF S 88°20'00"E

NOTE: LEGAL DESCRIPTION IS PROVIDED
ON A SEPARATE SHEET.

MAP # **A 2851**

DATE FILED 2-27-14

BY JB

DESCRIPTION FILED

ONEIDA CO. SURVEYOR'S OFFICE

Document No. 602886

Wheeler
(S 58°44'E 227.3')
S 58°50'19"E 226.77'

Island

Road

Cottage

Document No. 723233
7557 Wheeler Island Road

20,940±Sq.Ft. septic
0.48±Acres vents
(Includes R-W area)

Garage

Planting

Ground

Lake

"Up North Cottage LLC"

-11-

Weisse Bay Plat

-Legend-


- ⊕ 1-1/4" IRON PIPE FOUND IN PLACE
- 1" IRON PIPE FOUND IN PLACE
- ⊗ 3/4" IRON PIPE FOUND IN PLACE
- △ COMPUTED ANGLE POINT
- () BEARING & DISTANCE OF RECORD

-Surveyor's Certificate-

"I HEREBY CERTIFY, THAT I HAVE SURVEYED AND MAPPED
THE LANDS SHOWN HEREON AND THAT, TO THE BEST OF
MY KNOWLEDGE AND BELIEF, THIS SURVEY AND MAP IS A
TRUE AND CORRECT REPRESENTATION THEREOF, AND THAT
I HAVE COMPLIED WITH THE APPLICABLE REQUIREMENTS
OF CHAPTER A-E 7 OF THE WISCONSIN ADMINISTRATIVE
CODE'S MINIMUM STANDARDS FOR PROPERTY SURVEYS."

DATED THIS 16th DAY OF OCTOBER, 2013.

THOMAS A. BOETTCHER, R.L.S. 1763
REVISED 1/21/2014 (CORRECT ADDRESS)



Survey For
Michael C. Kasdorf
2025 Forest Street
Wauwatosa, WI 53213

SCALE: 1" = 40' DATE: 10/16/2013 DWN. BY: TAB

Drawing No. **E3819** Eagle Landmark Surveying Inc.
5035 Hwy. 70 West, Eagle River, WI 54521
P&F (715)479-9610 eaglelandmark@frontier.com