

A 2902

A 2902

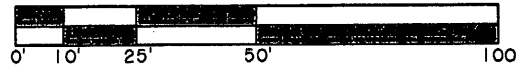
Lot 5 of Certified Survey Map No. 3672

As Recorded in Volume 16 CS, Page 3672, Oneida County records
and Located in


Gov't. Lots 4 and 5, Section 9 T 36 N, R 7 E

Town of Woodboro
Oneida County, Wisconsin

Scale: 1" = 40'



BEARING
BASIS OF
RECORD



Bearings are based on the
North line of Lot 5 of Certified
Survey Map No. 3672 with a
record bearing of S 83°24'48"E.

Hancock

Lake

Lot 4 of Certified Survey Map No. 3672

(S 89°24'56"E 125.51')

Lot 6 of Certified Survey Map No. 3672

Easement

Area

-Lot 5-
35,719±Sq.Ft.
0.82±Acres

MAP # **A 2902**

DATE FILED 7-17-14

BY J.B.

DESCRIPTION FILED

ONEIDA CO. SURVEYOR'S OFFICE

(23'±)

M.C.
N 34°49'21"E
(N 34°54'07"E)
N 42°36'33"E 30.00'
(28.27'
128.42')

G.L. 4
G.L. 5

Lot 7 of Certified Survey Map No. 3672

N 83°24'48"W 336.39'
(N 83°24'48"W 336.72')

(37.35')

(S 49°23'35"E 115.11')
(S 04°20'15"E 115.09')

(N 83°24'48"W 80.59')

-Surveyor's Certificate-


"I HEREBY CERTIFY, THAT I HAVE SURVEYED AND MAPPED THE LANDS SHOWN HEREON AND THAT, TO THE BEST OF MY KNOWLEDGE AND BELIEF, THIS SURVEY AND MAP IS A TRUE AND CORRECT REPRESENTATION THEREOF, AND THAT I HAVE COMPLIED WITH THE APPLICABLE REQUIREMENTS OF CHAPTER A-E 7 OF THE WISCONSIN ADMINISTRATIVE CODE'S MINIMUM STANDARDS FOR PROPERTY SURVEYS."

DATED THIS 4th DAY OF JUNE, 2014.

THOMAS A. BOETTCHER, R.L.S. 1763

-Legend-

- 1" IRON PIPE FOUND IN PLACE
- ⊗ 3/4" RE-BAR FOUND IN PLACE
- () BEARING & DISTANCE OF RECORD



Survey For
Eliason Realty of the North

P.O. Box 335
Land O' Lakes, WI 54540

SCALE: 1" = 40' DATE: 6/4/2014 DWN. BY: TAB

Drawing No. **E3857** Eagle Landmark Surveying Inc.
5035 Hwy. 70 West, Eagle River, WI 54521
P&F (715)479-9610 eaglelandmark@frontier.com

A 2902