


A 2905


BEARING BASIS OF RECORD



Bearings are based on Certified Survey Map Volume 3, Page 758, Oneida County records.

Being all of  
**Lot 3 of Certified Survey Map Volume 3, Page 758**  
and Part of the Abandoned end of Four Mile Lake Road  
All Located in  
**Gov't. Lot 11, Section 23**  
**T 39 N, R 11 E**  
Town of Three Lakes  
Oneida County, Wisconsin

Scale: 1" = 60'



MAP # **A 2905**  
DATE FILED 7-17-14  
BY JTB  
DESCRIPTION FILED  
ONEIDA CO. SURVEYOR'S OFFICE

**-Survey Certificate and Waiver-**

Pursuant to Chapter A-E 7 of the Wisconsin Administrative Code, Eagle Landmark Surveying, Inc. is required to meet certain Minimum Standards for Property Surveys as specified in Sections 7.01 through 7.07 of this code. Our client as named hereon has executed an agreement to exclude certain survey work from these requirements as allowed in Chapter A-E 7.01 (2).


The requirements of Chapter A-E 7 of the Wisconsin Administrative Code's Minimum Standards for Property Surveys which have been waived are listed below:

- Field measurements and angles as described in (A-E 7.06).
- Legal description prepared for this property (A-E 7.04).
- Monuments marking all property corners (A-E 7.03 & 7.07).
- Tie to a Public Land Survey System Corner (A-E 7.04).

I hereby certify, that to the best of my knowledge and belief, I have complied with the remaining requirements of Chapter A-E 7 of the Wisconsin Administrative Code, Minimum Standards for Property Surveys.

DATED THIS 3rd DAY OF JUNE, 2014.

THOMAS A. BOETTCHER, R.L.S. 1763



-Lot 2-

NOTE: The purpose of this survey was to mark the end of the Town Road.

Volume 577, Page 312

Deed from the Town of Three Lakes to Jane Heinemann dated March 11, 1988.

This is also conveyed in Document No. 490176 (Le Barron to Le Barron Revocable Trust) dated Sept. 18, 1998.

-Lot 3-  
(3.93 Acres)

Four Mile Lake Road  
Town Road

NOTE: Oneida County GIS parcel maps show the Town Road ending here.

**-Legend-**

- U.S. GLO BRASS CAPPED MONUMENT
- 1" IRON PIPE FOUND IN PLACE
- 1" IRON PIPE FROM CERTIFIED SURVEY MAP NO. 758
- BEARING & DISTANCE OF RECORD

A 2905

Line Survey For  
**Terry & Maureen Jones**  
N13755 Crowley Shore Road  
Park Falls, WI 54552

SCALE: 1" = 60' DATE: 6/3/2014 DWN. BY: TAB

Drawing No. **Eagle Landmark** Surveying Inc.  
**5749-1** 5035 Hwy. 70 West, Eagle River, WI 54521  
P&F (715)479-9610 eaglelandmark@frontier.com

A 2905