


MAP # **A 2955**  
 DATE FILED... **11-24-14**  
 BY... **JB**  
 DESCRIPTION FILED.....  
 ONEIDA CO. SURVEYOR'S OFFICE

**A 2955**

BEARINGS ARE TAKEN  
 OFF THE PLAT OF  
 PERCH LAKE SHORES  
 MAP HE9731.



NOTE: This survey is a revision of  
 previous Eagle Landmark Survey No.  
 E9731 originally dated June 1994  
 and recorded as Perch Lake Shores  
 County Plat.

**-Legend-**

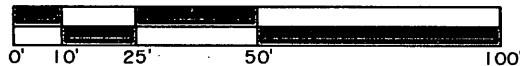
- 1" IRON PIPE FOUND IN PLACE
- ⊗ 1" IRON PIPE PREVIOUSLY FOUND IN PLACE
- LINE MARKED THIS SURVEY
- ( ) BEARING & DISTANCE OF RECORD

**Lot 3 of  
 Perch Lake Shores  
 County Plat**

Located in  
**Gov't. Lot 4, Section 6**  
 and in the  
**NE1/4-NW1/4 & Gov't. Lot 5  
 Section 7, T 39 N, R 11 E**  
 Town of Three Lakes  
 Oneida County, Wisconsin

1781 Meta Lake Road  
**-3-**  
 3.26+Acres

Scale: 1" = 40'




**-Surveyor's Certificate-**

"I HEREBY CERTIFY, THAT I HAVE SURVEYED AND MAPPED  
 THE LANDS SHOWN HEREON AND THAT, TO THE BEST OF  
 MY KNOWLEDGE AND BELIEF, THIS SURVEY AND MAP IS A  
 TRUE AND CORRECT REPRESENTATION THEREOF, AND THAT  
 I HAVE COMPLIED WITH THE APPLICABLE REQUIREMENTS  
 OF CHAPTER A-E 7 OF THE WISCONSIN ADMINISTRATIVE  
 CODE'S MINIMUM STANDARDS FOR PROPERTY SURVEYS."

DATED THIS 10th DAY OF OCTOBER, 2014.

*Thomas A. Boettcher*  
 THOMAS A. BOETTCHER, R.L.S. 1763

NOTE: Improvements  
 are not shown



Survey For  
**Monica Donahoe  
 and Dan Lynch**  
 P.O. Box 1676  
 Eagle River, WI 54521

SCALE: 1" = 40' DATE: 8-09-2007 DWN. BY: TAB  
 Drawing No. **E3213** Eagle Landmark Surveying Inc.  
 5035 Hwy. 70 West, Eagle River, WI 54521  
 P&F (715)479-9610 eaglelandmark@frontier.com

**Perch  
 Lake**

**A 2955**

**A 2955**

TL3162