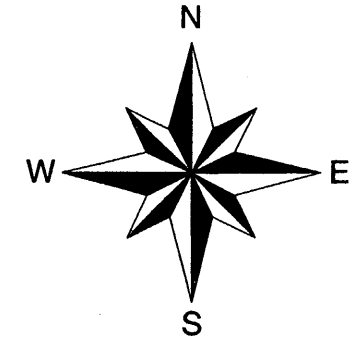


A 2961

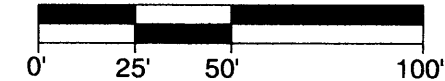
A 2961

Record Bearings:  
Referenced to the east line of Lot 3 of  
Certified Survey Map recorded in Volume  
3 CS, Page 695 as bearing S06°26'00"W

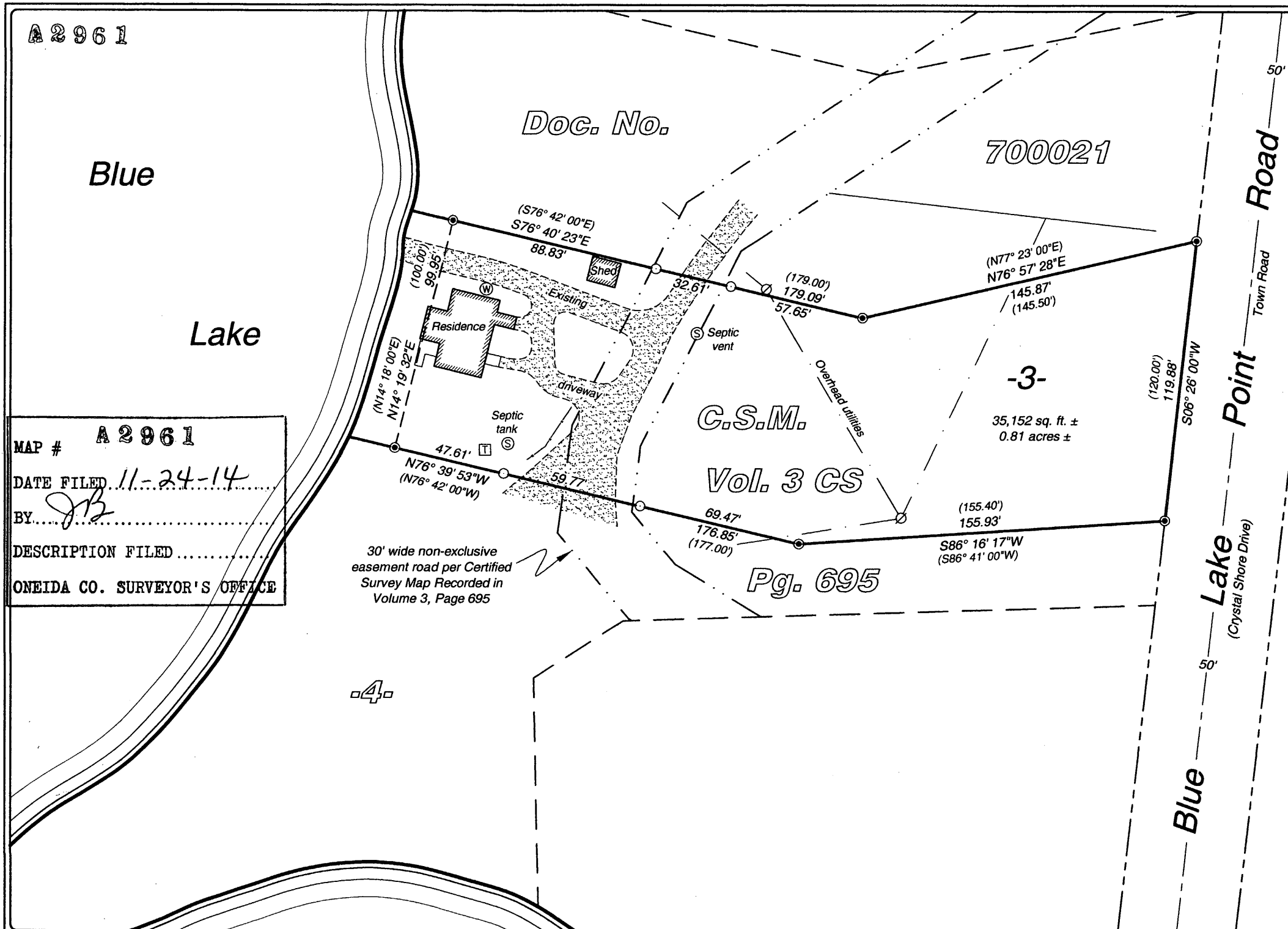


- ⊙ 1" dia. iron pipe set
- ⊙ 3/4" dia. iron rod found
- ⊙ Well
- ⊙ Septic
- ⊙ Utility Pole
- ⊙ Telephone Pedestal
- ( ) Bearing or distance of record

Scale 1" = 50'



I hereby certify that I have surveyed the property shown hereon; that this map represents an accurate survey of said property to the best of my knowledge and belief; and that I have complied with the applicable requirements of the Wisconsin Administrative Code Section A-E 7.



MAP # **A 2961**  
 DATE FILED 11-24-14  
 BY JB  
 DESCRIPTION FILED .....  
 ONEIDA CO. SURVEYOR'S OFFICE



5230 Highway 70 West  
 Eagle River, WI 54521  
 Phone 715.479.2570  
  
 8612 Highway 51 North  
 Minocqua, WI 54548  
 Phone 715.356.9485  
 www.mainesandassociates.com

Lot 3 of the Certified Survey Map recorded in  
 Volume 3 on Page 695; being a part of  
 Government Lot 2  
 Section 28, T 39 N, R 6 E  
 Town of Minocqua,  
 Oneida County, Wisconsin

PREPARED FOR:  
 Dale & Gail Komarek  
 116 E. Olive Street  
 Arlington Heights, IL 60004

MAP #: 2013112  
 DRAWN BY: JWD  
 DATE: 12/30/2013  
 SHEET 1 OF 1

A 2961

A 2961

M12409-23