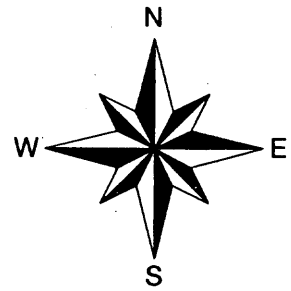


A 2964

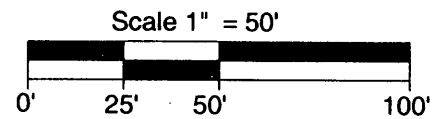
A 2964

Deer
Lake

Record Bearings:
Referenced to the southwesterly line
of Deer Lake Resort Condominium
as bearing N 36°19'15"W



- Angle iron found
- ⊗ 1" dia. iron pipe found
- () Bearing or distance of record

Porch under
construction

Unit 4

Deer Lake Resort
Condominium
Amended

Shady Lane Resort
Condominium

N 36° 19' 15" W
352.00'
(351.85')

Loop

Town Road

Lane

Drury


MAP # A 2964

DATE FILED 11-25-14

BY JB

DESCRIPTION FILED

ONEIDA CO. SURVEYOR'S OFFICE



I hereby certify that I have surveyed the property shown hereon; that this
map represents an accurate survey of said property to the best of my
knowledge and belief; and that I have complied with the applicable
requirements of the Wisconsin Administrative Code Section A-E 7.



5230 Highway 70 West
Eagle River, WI 54521
Phone 715.479.2570

8612 Highway 51 North
Minocqua, WI 54548
Phone 715.356.9485

mainesandassociates.com

The Southwesterly line of the Final Amended
Plat of Deer Lake Resort Condominium;
being all of Lots 30 & 31 of Borges Lots,
located in part of Government Lot 3 and 4,
Section 10, T 38 N, R 11 E,
Town of Three Lakes,
Oneida County, Wisconsin

CLIENT:

Barchfeld Family
Limited Partnership

SCALE: 1" = 50'

JOB #: 2013098

DRAWN BY: JWD

DATE: 8/15/2013

SHEET 1 OF 1

A 2964

A 2964

TL 3454