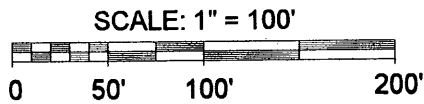



NORTH AND WESTERLY LINE SURVEY OF THOSE LANDS DOCUMENTED ON ONEIDA PLAT OF SURVEY B3104, LOCATED IN SECTION 18, T36N, R09E, TOWN OF PELICAN, ONEIDA COUNTY, WISCONSIN



BEARINGS AND COORDINATES REFERENCED TO THE ONEIDA COUNTY COORDINATE SYSTEM.

NORTH 1/4 CORNER SECTION 18 (EXISTING ONEIDA COUNTY MONUMENT)

NORTHEAST CORNER SECTION 18 (CALCULATED POSITION FROM ONEIDA COUNTY CORNER FORM)

N 88°23'02"W
230.09'
(230.08')

S 89°50'17"W
2761.95'

C/L PINECREST ROAD

BIXBY LAND SURVEYING INC.
P.O. BOX 1532, RHINELANDER, WI. 54501
715-362-5263 (LAND)
bixbyland@frontiernet.net
DRAWING # 674

SURVEY FOR NICOLET COLLEGE
5364 COLLEGE DRIVE, RHINELANDER, WI. 54501


EXISTING LIFT STATION AREA

DOCUMENT # 210191, DATED JULY 1966
GRANTEE = GARY & VIRGINIA GRANT

50 FOOT WIDE EASEMENT AS SHOWN ON ONEIDA COUNTY CSM # 002534-A

LEGEND

- CALCULATED POSITION
- ⊗ EXISTING 1" IRON PIPE
- SET 1" X 12" IRON PIPE
- () RECORDED AS



I, KEVIN P. BIXBY, PROFESSIONAL LAND SURVEYOR # 2343, HEREBY CERTIFY TO MY CLIENT, THAT I HAVE SURVEYED THE ABOVE LINE TO THE BEST OF MY KNOWLEDGE AND BELIEF. THAT I HAVE COMPLIED WITH THE MINIMUM REQUIREMENTS OF AE 7 OF THE WISCONSIN ADMINISTRATIVE CODE.

Kevin P. Bixby
KEVIN P. BIXBY

12/01/14
DATE

MAP # **A 2975-**
 DATE FILED *12-26-14*
 BY *JB*
 DESCRIPTION FILED
 ONEIDA CO. SURVEYOR'S OFFICE