

A 2989

PLAT OF SURVEY

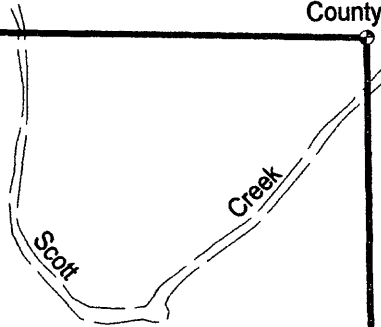
A 2989

LOCATED IN THE NE 1/4 OF THE NW 1/4 AND THE SE 1/4 OF THE NW 1/4 SECTION 32, TOWNSHIP 36 NORTH, RANGE 4 EAST TOWN OF LYNN, ONEIDA COUNTY, WISCONSIN

N 1/4 Corner Section 32 Found Oneida County Mon

NW Corner Section 32 Found Oneida County Mon

S 88°59'52" E 1330 87' W 1/16 corner set 1" Iron Pipe S 88°59'52" E 1330 87'



Lot 1
39.72 acres
NE/NW

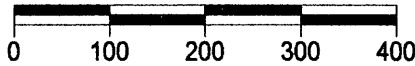
Bearings referenced to the south line of the NW 1/4 of Section 32 assumed to bear S 89°46'47" E



N 00°43'36" W 1304 85'

1295 78'

SCALE
1" = 200'




NW 1/16 corner set 1" Iron Pipe

S 89°23'20" E 1331 20'

C-N 1/16 corner found capped 1" Iron Pipe

LEGEND

- Set 1" X 24" Iron Pipe Weighing min 1 13 lb /lin ft
- Set 3/4" X 24" Iron Rod Weighing min 1 13 lb /lin ft
- Found 1" Iron Pipe
- Found PLS Corner Monument as described



Lot 2
33.73 acres
including Town Road RW
SE/NW

Gate

N 89°46'47" W 417 58'

V 826
P 685

S 00°45'08" E 521.92' post road W

S 00°45'08" E 521.92'

S 89°46'47" E 208 58'

S 00°45'08" E 208 71'

E 1/4 Corner Section 32 Found 3/4" Iron rod 10" below surface

C-W 1/16 corner set 3/4" Iron Rod

1331 60' S 89°46'47" E Town Hall Rd 1122 60' 209.00' S 89°46'47" E 2735 10' S 89°46'00" E

W 1/4 Corner Section 32 Found 3/4" Iron rod 12" Below road surface

I, Charles L. Oleinik, Professional Land Surveyor in the State of Wisconsin, hereby certify that by the order of Steven Schweitzer, I have surveyed and mapped the parcels shown hereon, that said survey and map are correct to the best of my knowledge and belief, that I have complied with the applicable requirements of Chapter A-E 7 of Wisconsin Administrative Code in completion thereof

Charles L. Oleinik

1-1-15

Charles L. Oleinik, PLS

Date

C 1/4 Corner Section 32 Found 3/4" Iron rod 8" below road surface

Note C 1/4 monument was found and accepted as set by JW Austin in 2013

A 2989