


A 2995

MAP # **A 2995**
 DATE FILED 2-24-15
 BY JTB
 DESCRIPTION FILED
 ONEIDA CO. SURVEYOR'S OFFICE

Lot 1 of Certified Survey Map 4002
 Being Lots 23 & 24 of Northwoods Plat
 Located in
Gov't. Lots 5 & 6, Section 3
T 38 N, R 11 E

Oneida County
Grid North

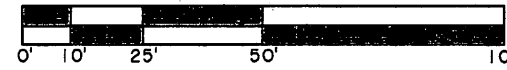
NOTE: Legal
descriptions are
provided on
separate sheets.



Olson Road
Platted Town Road

837 Olson Road Town of Three Lakes
-Lot 26- Oneida County, Wisconsin

Scale: 1" = 40'



835 Olson Road
-Lot 25-

-Surveyor's Certificate-

"I HEREBY CERTIFY, THAT I HAVE SURVEYED AND MAPPED THE LANDS SHOWN HEREON AND THAT, TO THE BEST OF MY KNOWLEDGE AND BELIEF, THIS SURVEY AND MAP IS A TRUE AND CORRECT REPRESENTATION THEREOF, AND THAT I HAVE COMPLIED WITH THE APPLICABLE REQUIREMENTS OF CHAPTER A-E 7 OF THE WISCONSIN ADMINISTRATIVE CODE'S MINIMUM STANDARDS FOR PROPERTY SURVEYS."

DATED THIS 2nd DAY OF DECEMBER, 2014.

THOMAS A. BOETTCHER, P.L.S. 1763

Town Road pavement

driveway

driveway

Pipe is 1.31' South of line

Pipe is 0.97' South of line

(N 84°30'33"E) (200')
(N 86°28'35"E) 202.00'

63.95'

79.18'

58.87'

(S 77°05'58"E)
(S 75°05'04"E)
49.42'
(49.44')

(N 47°05'40"E) (72.7')
(N 49°01'40"E) 72.52'

This is a capped iron pipe
another 1" iron pipe bears
S 69°08'21"W 2.76'

836 Olson Road
40,300±Sq.Ft.
0.93±Acres
(Includes Island)

Garage

-Lot 1-

House

deck

well

small island
bridge

838 Olson Road
-Lot 22-

0.06 Acres
(N 54°52'14"W) 292.15'
(N 56°50'30"W) (300')
(N 50°53'44"W) 246.36'

(S 28°55'20"W) (34.23')
(S 30°59'04"W) (34.30')
(134')

(S 53°14'33"W) 95.03'
(S 55°12'36"W) 95.03'

(S 04°03'53"E) 100.21'
(S 02°15'18"E) 100.30'
(100')

(S 10°29'02"E) 61.65'
(S 08°19'13"E) 61.56'


West 1/4
Corner

N 71°12'23"E 3633.36'

-Legend-

- ONEIDA COUNTY ALUMINUM CAPPED MONUMENT FOUND IN PLACE
- ⊕ 1-1/2" IRON PIPE FOUND IN PLACE
- 1" IRON PIPE FOUND IN PLACE
- ⊖ 1/2" IRON PIPE FOUND IN PLACE
- () BEARING & DISTANCE OF RECORD

-Lot 21-



Survey For
Gar Gutt, LLC
 C/O James Gartman
 837 Olson Road
 Three Lakes, WI 54562

SCALE: 1" = 40' DATE: 12/2/2014 DWN. BY: TAB

Drawing No. **E3910** Eagle Landmark Surveying Inc.
 5035 Hwy. 70 West, Eagle River, WI 54521
 P&F (715)479-9810 eaglelandmark@frontier.com

Big Stone Lake

A 2995

A 2995

A 2995