


A 3012



North is referenced to the South line SW 1/4 of Sec. 36, being an assumed bearing of S 87° 27' 31" E.


# SURVEY OF THE SOUTH LINE OF DOC.#636575 AS LOCATED IN PART OF THE NW 1/4 OF THE SW 1/4, SEC. 36, T. 37 N., R. 8 E., TOWN OF NEWBOLD, ONEIDA COUNTY, WI.

MAP #	A 3012-
DATE FILED	4/30/15
BY	JLB
DESCRIPTION FILED	
ONEIDA CO. SURVEYOR'S OFFICE	

WISCONSIN RIVER FLOWAGE  
(S 12° 20' E 110.8')

SCALE

1" = 50'



SW SEC. COR.  
SEC. 36



S 87° 27' 31" E 2642.18'

S 1/4 COR.  
SEC. 36



50'

I, Todd Loftus, Professional Land Surveyor, hereby certify, that I have surveyed the line shown hereon. That this map represents an accurate survey of said line to the best of my knowledge & belief. That I have performed this survey by order of Greg Danner and that I have complied with the applicable requirements of the Wisconsin Administrative Code A.E. 7.

DATE Feb 16, 2015

SIGNED *Todd Loftus*

A 3012

(N 72° 56' E 607.0')

S 83° 02' 50" E 88.23'

LARSEN DRIVE

S 49° 43' 11" E 2085.33'

(N 49° 15' W 290.2')


N 49° 14' 08" W 290.37'

(S 55° 49' W 463.0')

S 55° 49' 00" W 463.08'

## LEGEND

- SUBDIVISIONAL MONUMENT OF RECORD  
see U.S.P.L.S. Sheets
- FOUND 1.5" IRON PIPE
- FOUND 1" IRON PIPE
- △ COMPUTED POSITION
- (0.0') DEEDED BEARING & DISTANCE



Survey for Greg Danner  
Rhinelander, WI.

LOFTUS SURVEYING  
860 BALSAM STREET  
RHINELANDER, WI. 54501  
TEL/FAX 715-369-1142  
hodag28@hotmail.com

1870B7 A 3012