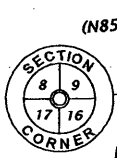


A 3060

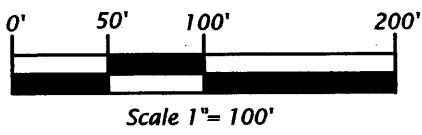
A 3060

PART OF
GOV'T. LOT 1
SECTION 16, T37N, R8E
TOWN OF NEWBOLD
ONEIDA COUNTY, WISCONSIN



(N85°59'13"E 1015.95')
Meander Corner
Not monumented.
N85°59'13"E
1015.95'
Capped alum. mon.
found in place.
S60°34'12"E 336.50'
S60°34'12"E 336.50'
Meander Corner
1.0" dia. iron pipe
found in place.

Bearings Oneida
County Coordinate System.



Legend


- ⊙ = 1.3" dia. iron pipe found in place.
 - ⊖ = P.K. Nail found in place.
 - = 0.6" dia. x 18" long iron rod set.
- Other corner monuments are as noted.
Pipe sizes are outside diameter dimension.

NW 1/4 - NW 1/4
Gov't. Lot 1

N2°12'17"E 1167.76'
(S2°12'40"W 1167.85')

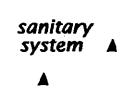
Wisconsin River
S58°18'5"E 752.37'

Note: A legal description conforming to this
survey has been provided on a separate sheet.



-1-
+/- 13.8 ACRES
DOC. NO. 432362
EXCL. R/W AREA

Survey Map No.
B5350



705.86'
S2°9'54"W 738.98'
(S2°10'21"W 738.95')

See Survey Map No. B52269

MAP # **A 3060**
DATE FILED **8-28-15**
BY **JLB**
DESCRIPTION FILED
ONEIDA CO. SURVEYOR'S OFFICE

NW 1/16 Corner
1.9" dia. iron pipe
found in place.

225.15'

S87°6'57"W 657.97'
(S87°06'56"W 658.12')

432.82'

Drive

Apperson

SURVEYOR'S CERTIFICATE

I, Michael L. Oestreich, Professional Land Surveyor No. S-2118, hereby certify that I have surveyed the property shown hereon; that this map represents an accurate survey of said property to the best of my knowledge and belief; that I have performed this survey by order of Brian Brock; and that I have complied with the requirements of Wisconsin Administrative Code A-E 7.

Date 6/22/15


A 3060

Map No. 15-14

File No. 16-378

Drafted by M. Oestreich

Sheet 1 of 1 sheet



Oestreich

Surveying &

Mapping, LLC

5946 Forest Lane
Rhinelander, WI 54501
Tel. (715) 362-5538
RLS2118@charter.net

A 3060