

A 3063

MAP # A 3063

DATE FILED 8-28-15

BY J.B.


DESCRIPTION FILED

ONEIDA CO. SURVEYOR'S OFFICE




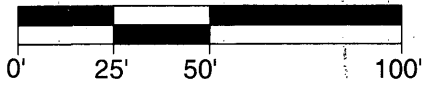
2 1/2" dia. iron pipe with WCD brass cap found

Oneida County Grid



- 1 1/4" dia. iron rod found
- 1" dia. iron pipe set
- ⊗ 1 1/4" dia. iron pipe found
- 2" dia. iron pipe found
- () Bearing or distance of record

Scale 1" = 50'



I hereby certify that I have surveyed the property shown hereon; that this map represents an accurate survey of said property to the best of my knowledge and belief; and that I have complied with the applicable requirements of the Wisconsin Administrative Code Section A-E 7.

Doc. No.

554456

Fawn Lake

Lake

Remnant Parcel

0.44 acres
19,240 sq. ft.

The ordinary high water mark has not been determined.

North line of Doc. No. 722799

Doc. No.

722799

Lumen Lake

Lake

Description

A parcel of land located in part of Government Lots 2 and 5, Section 33, Township 38 North, Range 7 East, Town of Lake Tomahawk, Oneida County, Wisconsin, more particularly described as follows:

Commencing at the North 1/4 Corner of said Section 33 marked by a brass capped iron pipe; thence along the North-South 1/4 Line S02°50'24"W for a distance of 1887.52 feet to the southeast corner of that parcel of land described in Document No. 554456, marked by an iron pipe, the PLACE OF BEGINNING; thence continuing along said North-South 1/4 Line S02°50'24"W for a distance of 184.19 feet to the northeast corner of that parcel of land described in Document No. 722799, marked by an iron pipe; thence along the north line of said parcel of land described in Document No. 722799 N55°05'17"W for a distance of 133.20 feet to an iron pipe near the easterly shoreline of Fawn Lake; thence meandering along said shoreline N01°46'41"E for a distance of 134.32 feet to an iron pipe on the south line of said parcel of land described in Document No. 554456; thence along said south line S76°55'31"E for a distance of 117.23 feet to the PLACE OF BEGINNING. The sidelines of the above-described parcel extend to the shoreline of Fawn Lake to include the lands lying between the meanderline and said shoreline.

The above-described parcel is to be conveyed to the adjoining property to the south and is not to be conveyed separately unless in compliance with all applicable town and county ordinances.



5230 Highway 70 West
Eagle River, WI 54521
Phone 715.479.2570

1573 Highway 51 North
Arbor Vitae, WI 54548
Phone 715.356.9485

mainesandassociates.com

Part of
Government Lots 2 & 5
Section 33, T 38 N, R 07 E
Town of Lake Tomahawk
Oneida County, Wisconsin

CLIENT:

Mary (Mae) Sloan Trust

SCALE: 1" = 50'
JOB #: 2015001C
DRAWN BY: GSM
DATE: 04/22/2015

SHEET 1 OF 1

A 3063

A 3063