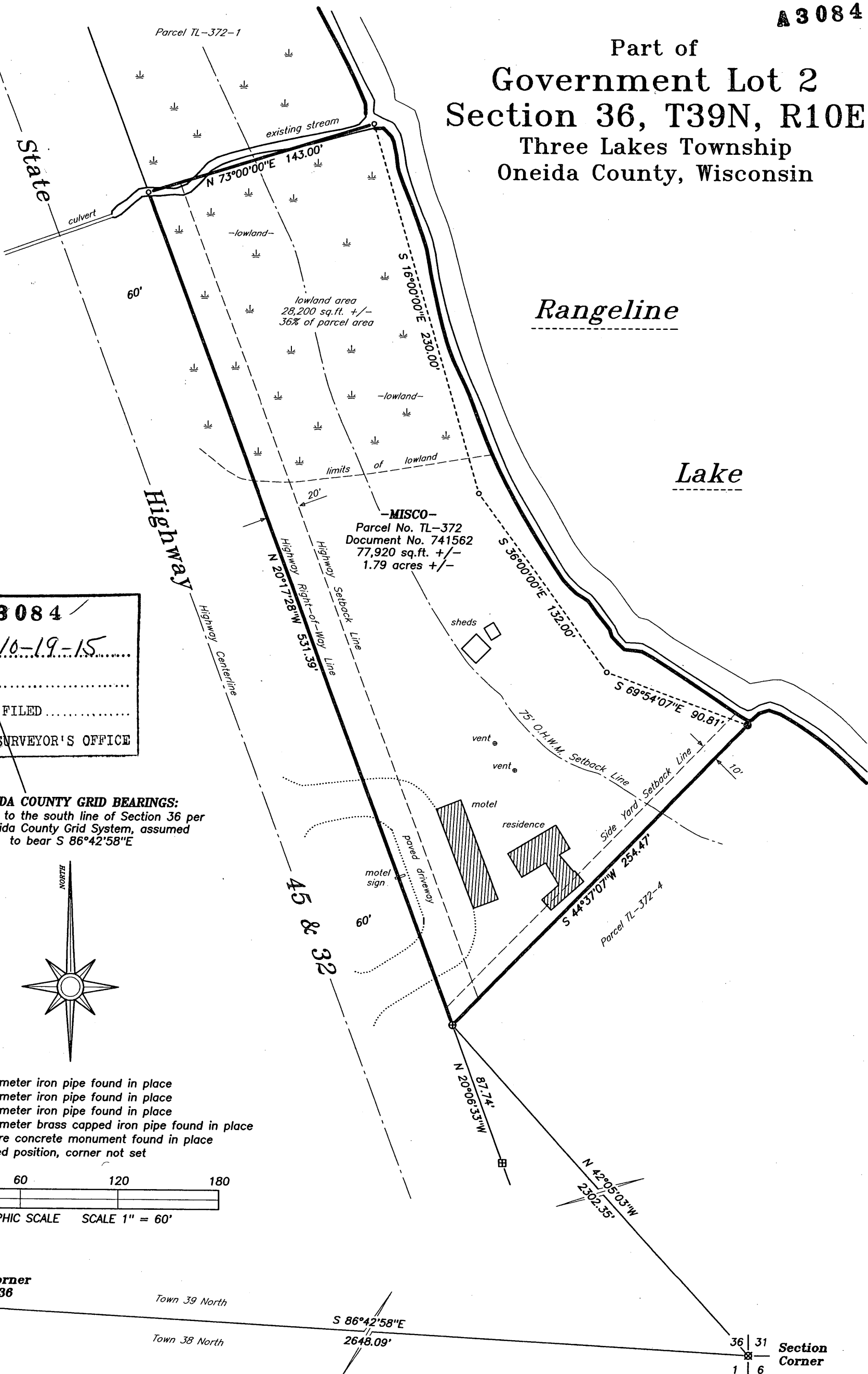


A 3084


A 3084

Part of
Government Lot 2
Section 36, T39N, R10E
Three Lakes Township
Oneida County, Wisconsin



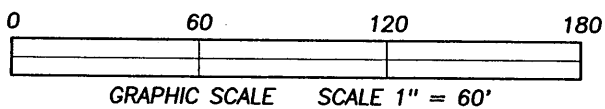
MAP # **A 3084**
DATE FILED 10-19-15
BY J.B.
DESCRIPTION FILED
ONEIDA CO. SURVEYOR'S OFFICE

ONEIDA COUNTY GRID BEARINGS:
referenced to the south line of Section 36 per
the Oneida County Grid System, assumed
to bear S 86°42'58\"E



LEGEND:

- ⊠ 1.0" diameter iron pipe found in place
- 1.5" diameter iron pipe found in place
- ⊙ 2.0" diameter iron pipe found in place
- ⊕ 2.5" diameter brass capped iron pipe found in place
- ⊞ 5" square concrete monument found in place
- computed position, corner not set



S 1/4 Corner
Section 36

Town 39 North
Town 38 North

S 86°42'58\"E
2648.09'

36 | 31
1 | 6 Section
Corner

SURVEYOR'S CERTIFICATE:

I, David A. Konopacky, hereby certify that I have surveyed the parcel of land shown hereon; that this map represents an accurate survey of said lands to the best of my knowledge and belief; and that I have complied with the applicable requirements of the Wisconsin Administrative Code Section A-E 7. Legal description(s) provided on separate sheet(s).

David A. Konopacky
Professional Land Surveyor No. 2566

8-6-15

Date



Matthew Misco
c/o J.Rottier Construction
3771 N Finger Lake Lane
Eagle River, WI 54521

Map Scale: 1" = 60' Date: 08/06/15 Drafted by: DAK

Project No.
10092

NORTHWOODS SURVEYING
P.O. BOX 1002, LAND O'LAKES, WISCONSIN 54540

A 3084

A 3084