

MAP # **A 3098**  
 DATE FILED *11-25-15*  
 BY *J.B.*  
 DESCRIPTION FILED  
 ONEIDA CO. SURVEYOR'S OFFICE

-1-

Sect. 32

G.L. 5

C.S.M.

No. 1676

-2-

-3-

Parcel ID: SU 966-11  
 56,898 sq. ft. ±  
 1.31 acres ±

C.S.M.

-1-

Sect. 5

G.L. 1

No. 1241

Stone

Lake

G.L. 7

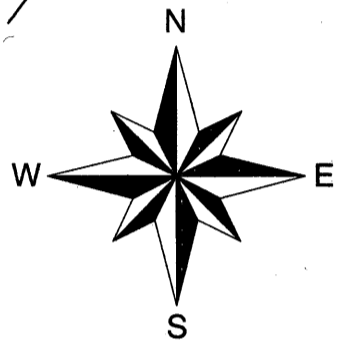
33' easement road per C.S.M. No. 1676

Replaced bent 1" iron pipe

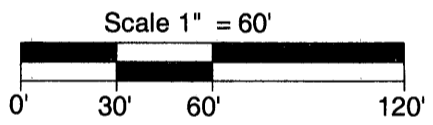
Replaced bent 3/4" iron rebar

33' easement road per C.S.M. No. 1676

Record Bearings:  
 Referenced to the northwesterly line of Lot 3 of C.S.M. No. 1676 as bearing N42°18'48"E



- 1" dia. iron pipe set
- ⊗ 1" dia. iron pipe found
- ⊙ 3/4" dia. iron rebar found
- 2" dia. iron pipe w/brass cap found
- ( ) Bearing or distance of record




N25°29'49"W 92.58'  
 N24°39'38"W  
 N34°41'13"W

Witness M.C.

(154.70)  
 154.96'  
 S38°20'57"W  
 (538°18'10"W)

Section 32, T 39 N, R 9 E, Gov't Lot 5  
 Section 5, T 38 N, R 9 E, Gov't Lot 1

Gov't Lot 1  
Gov't Lot 7



I hereby certify that I have surveyed the property shown hereon; that this map represents an accurate survey of said property to the best of my knowledge and belief; and that I have complied with the applicable requirements of the Wisconsin Administrative Code Section A-E 7.

**MAINES & ASSOCIATES**  
 Land Surveyors

5230 Highway 70 West  
 Eagle River, WI 54521  
 Phone 715.479.2570

1573 Highway 51 North  
 Arbor Vitae, WI 54568  
 Phone 715.356.9485  
 mainesandassociates.com

Lot 3 of Certified Survey Map No. 1676;  
 being a part of Government Lot 5, Section  
 32, T 39 N, R 9 E and part of Government  
 Lots 1 and 7, Section 5, T 38 N, R 9 E  
 Town of Sugar Camp  
 Oneida County, Wisconsin

CLIENT:  
 Gayle L. Maxey Trust  
 125 Inlets Blvd.  
 Nokomis, FL 34272

SCALE: 1" = 60'  
 JOB #: 2014149  
 DRAWN BY: JWD  
 DATE: 10/22/2014  
 SHEET 1 OF 1