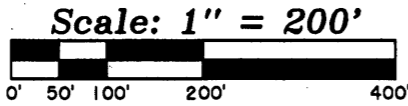



# Section 20, T 38 N, R 11 E

Town of Three Lakes  
Oneida County, Wisconsin



MAP # **A 3114**  
DATE FILED *1-26-16*  
BY *JTB*  
DESCRIPTION FILED .....  
ONEIDA CO. SURVEYOR'S OFFICE



100' 250'

SW1/4-NE1/4

SE1/4-NE1/4

U.S. Hwy. 45

(N 00°50'05"E 1839.72')

(S 00°18'14"E 1284.55')

(S 01°05'00"E 1317.94')

Remarked and painted these lines 8/24/15 and 10/14/2015.

(N 89°41'57"W 990.40')

Pipe has sunk in the lakebed

not meandered

(S 89°41'57"E 367.54')

Lot 19, CSM #1404

## Big Lake

Lot 18, CSM #1404

-Legend-

- 1" IRON PIPE FOUND IN PLACE
- △ COMPUTED ANGLE POINT
- ( ) BEARING & DISTANCE OF RECORD FROM PREVIOUS EAGLE LANDMARK SURVEYS

NW1/4-SE1/4

-Survey Certificate and Waiver-


Pursuant to Chapter A-E 7 of the Wisconsin Administrative Code, Eagle Landmark Surveying, Inc. is required to meet certain Minimum Standards for Property Surveys as specified in Sections 7.01 through 7.07 of this code. Our client as named hereon has executed an agreement to exclude certain survey work from these requirements as allowed in Chapter A-E 7.01 (2). The requirements of Chapter A-E 7 of the Wisconsin Administrative Code's Minimum Standards for Property Surveys which have been waived are listed below:

- Field measurements and angles as described in (A-E 7.06).
- Legal description prepared for this property (A-E 7.04).
- Monuments marking all property corners (A-E 7.03 & 7.07).
- Tie to a Public Land Survey System Corner (A-E 7.04).

I hereby certify, that to the best of my knowledge and belief, I have complied with the remaining requirements of Chapter A-E 7 of the Wisconsin Administrative Code, Minimum Standards for Property Surveys.

DATED THIS 19th DAY OF NOVEMBER, 2015.

THOMAS A. BOETTCHER, P.L.S. 1763



Line Survey For  
**Rashke North, LLC**  
23 Hawk Feather Circle  
Madison, WI 53717

SCALE: 1" = 200' DATE: 11/19/2015 DWN. BY: TAB

Drawing No. **E3978** Eagle Landmark Surveying Inc.  
5035 Hwy. 70 West, Eagle River, WI 54521  
P&F (715)479-9810 eaglelandmark@frontier.com

(N 44°09'55"W 91.41')

(165.46')

(N 73°00'54"W) (165.14')

(N 81°39'44"W 36.15')

(N 78°19'04"W)

(S 42°56'53"W 994.92')

Lot 19, CSM #1404  
Lot 18, CSM #1404