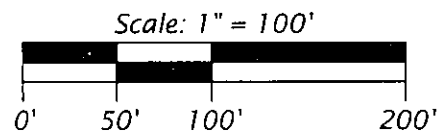
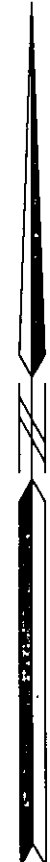



Bearing base assumed,  
referenced to the west line  
of Lot 31, Edgewater Pines,  
bearing N 14°21'17" E



**Lots 29, 30 & 31**  
of the recorded plat of  
**EDGEWATER PINES**  
being part of  
**GOV'T. LOTS 2 & 3**  
**SECTION 12, T39N, R6E**  
Town of Minocqua  
Oneida County, Wisconsin

**SURVEYOR'S CERTIFICATE**

I, James D. Rein, Professional Land Surveyor No. S-1234, hereby certify that I have surveyed the property shown hereon; that this map represents an accurate survey of said property to the best of my knowledge and belief; that I have performed this survey by order of Edward Brennan; and that I have complied with the requirements of Wisconsin Administrative Code A-E 7.



**WILDERNESS SURVEYING, INC.**

*[Signature]*  
Professional Land Surveyor No. S-1234  
Dated this 11th day of July, 2016

MAP # **A 3184**  
DATE FILED **7/26/16**  
BY **HB**  
DESCRIPTION FILED  
ONEIDA CO. SURVEYOR'S OFFICE

- LEGEND**
- = 0.75" dia. iron rod found in place
  - = 1.25" dia. iron rod found in place
  - = survey nail set in pavement
  - ( ) = previously recorded bearing and distance
- Monument sizes are outside diameter dimensions.

**WILDERNESS SURVEYING, INC.**  
Post Office Box 1111 - 8793 Earls Court  
Minocqua, Wisconsin 54548-1111  
Telephone (715) 356-5100 - www.wildernesssurveying.com

Map Number: 16 - 104  
File Number: 11 & 12 - 12 - 396  
Drafted by: C. Shorey

Revisions: