

C-S 1/16  
Mag. nail

A 3210

S 87° 07' 42" E 1327.92'  
1293.83'

SE 1/16  
1" iron rod

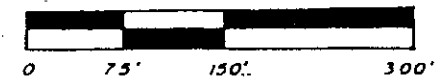
A 3210

SW 1/4 OF THE SE 1/4, SEC. 28,  
T. 37 N., R. 10 E., TOWN OF STELLA,  
ONEIDA COUNTY, WI.

North is referenced to the South line  
Section 28 being an assumed bearing  
of S 86° 49' 09" E.

SCALE

1" = 150'



LEGEND


- ⊙ SUBDIVISIONAL MONUMENT SET
- SUBDIVISIONAL MONUMENT OF RECORD
- SET 3/4" IRON PIPE
- FOUND 5/8" IRON PIPE

|                              |          |
|------------------------------|----------|
| MAP #                        | A 3210 ✓ |
| DATE                         | 11/22/14 |
| BY                           | HB       |
| ONEIDA CO. SURVEYOR'S OFFICE |          |

I, Todd Loftus, Professional Land Surveyor, hereby certify, that I have surveyed the property shown hereon. That this map represents an accurate survey of said property to the best of my knowledge & belief. That I have performed this survey by order of Charmaine Kuczmarzki and that I have complied with the applicable requirements of the Wisconsin Administrative Code A.E.7.

DATE SEP 21 2015

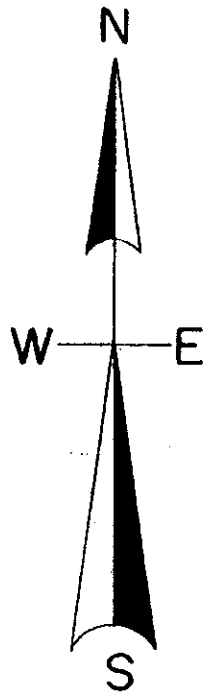
SIGNED Todd Loftus



Survey for Betty Kuczmarzki Trust  
Rhinelander, WI.

LOFTUS SURVEYING  
860 BALSAM STREET  
RHINELANDER, WI. 54501  
TEL/FAX 715-369-1142  
hodag28@hotmail.com

1934B7



DEERHORN ROAD

SW-SE

42.794 ACRES

including Town Road right of way

41.624 ACRES

without Town Road right of way

34.09'

N 6° 33' 00" E 1357.18'

N 6° 50' 53" E 1357.43'

41.15'

offset 5/8" iron pipe bears  
N 86° 09' 09" W, 0.23' from  
computed position

1376.07'

N 86° 49' 09" W 1417.22'

S 3° 04' 33" W 1361.82'

E 1/16  
1.5" iron pipe

S 1/4 COR.  
O.C.M.

66'

A 3210