

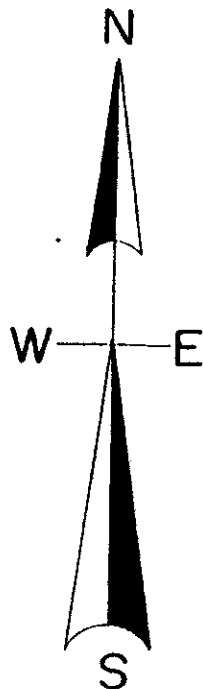
SE 1/16  
1" iron rod

A 3211

N 87° 07' 42" W 1327.92'

S 1/16  
2.5" iron pipe

A 3211



**SE 1/4 OF THE SE 1/4, SEC. 28,  
T. 37 N., R. 10 E., TOWN OF STELLA,  
ONEIDA COUNTY, WI.**

North is referenced to the South line  
Section 28 being an assumed bearing  
of N 86° 49' 09" W.

MAP #	A 3211
DATE	11/22/16 ✓
BY	HB
FOR	
ONEIDA CO. SURVEYOR'S OFFICE	

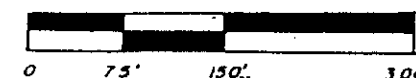
**SE-SE**  
**43.027 ACRES**

**LEGEND**

- SUBDIVISIONAL MONUMENT OF RECORD
- ⊙ SUBDIVISIONAL MONUMENT SET

**SCALE**

1" = 150'



I, Todd Loftus, Professional Land Surveyor, hereby certify, that I have surveyed the property shown hereon. That this map represents an accurate survey of said property to the best of my knowledge & belief. That I have performed this survey by order of Charmaine Kuczmarsek, and that I have complied with the applicable requirements of the Wisconsin Administrative Code A.E.7.

DATE SEPT 21, 2016

SIGNED Todd Loftus

E 1/16  
1.5" iron pipe

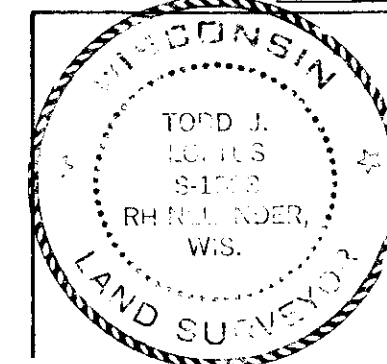
S 86° 49' 09" E 1417.22'

28 27

33 34

SEC. COR.  
see U.S.P.L.S. Sheets

A 3211



Survey for Betty Kuczmariski Trust  
Rhinelander, WI.

LOFTUS SURVEYING  
860 BALSAM STREET  
RHINELANDER, WI 54501  
TEL/FAX 715-369-1142  
hodag28@hotmail.com

1935B7