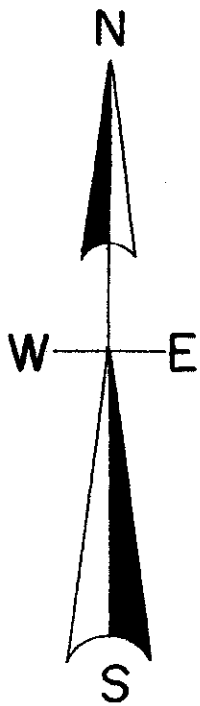


SURVEY OF DOC.#587637 BEING LOCATED IN PART OF GOV'T. LOT 2, SEC. 15, T. 35 N., R. 10 E., TOWN OF SCHOEPKE, ONEIDA COUNTY, WI.



N ¼ COR.
Oneida County Monument

S 0° 36' 47" E 2606.22'

S 0° 36' 47" E 299.99'

S 0° 36' 47" E 299.99'

C ¼ COR.
P.K. Nail

WEST BAY ROAD

25'

N 73° 29' 17" E 100.41'

(N 74° E)

S 73° 48' 37" W 50.15'

iron rod is leaning Southeastery

N 75° 03' 43" E 3.38'

BITUMINOUS DRIVEWAY

S 19° 45' 17" E 181.74'

(N 20° W 204.8')

SEPTIC TANK

N 19° 33' 21" W 183.98'

GARAGE

9,095 SQ. FT.
taken to meander line

HOUSE

DECK

(S 67° 30' W)
N 76° 26' 05" E 49.70'

iron rod is leaning Westerly

PELICAN LAKE

North is referenced to the
Oneida County Coordinate System.

SEE O.C.L.I.O. MAP #C2434

MAP #	A 3215 ✓
DATE	11/22/16
BY	HB
ONEIDA CO. SURVEYOR'S OFFICE	

LEGEND

● SUBDIVISIONAL MONUMENT OF RECORD

● FOUND 1.25" IRON PIPE

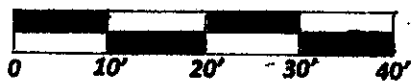
○ FOUND 1.5" IRON ROD

△ COMPUTED POSITION

(0.0') BEARING & DISTANCE OF RECORD

SCALE


1" = 20'



I, Todd Loftus, Professional Land Surveyor, hereby certify, that I have surveyed the property shown hereon. That this map represents an accurate survey of said property to the best of my knowledge & belief. That I have performed this survey by order of Chris Kontney and that I have complied with the applicable requirements of the Wisconsin Administrative Code A.E.7.

DATE Nov. 1, 2016

SIGNED Todd Loftus



survey for Christopher Kontney
Palatine, IL.

LOFTUS SURVEYING
860 BALSAM STREET
RHINELANDER, WI. 54501
TEL/FAX 715-369-1142
hodag28@hotmail.com

1943B7