



2.4" dia. iron pipe  
previously found in place


# The North Line of the NE 1/4 of the SE 1/4 SECTION 15, T36N, R6E

## Town of Nokomis Oneida County, Wisconsin

### SURVEYOR'S CERTIFICATE

I, James D. Rein, Professional Land Surveyor No. S-1234, hereby certify that I have surveyed the property shown hereon; that this map represents an accurate survey of said property to the best of my knowledge and belief; that I have performed this survey by order of Cynthia C. Marquardt; and that I have complied with the requirements of Wisconsin Administrative Code A-E 7.

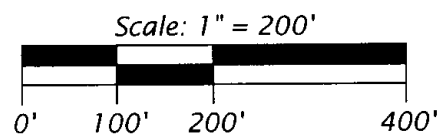
**WILDERNESS  
SURVEYING,  
INC.**



*[Signature]*  
Professional Land Surveyor No. S-1234  
Dated this 6th day of December, 2016

Field survey was completed on October 31, 2016.

Bearings Oneida County Grid,  
based on GPS survey data,  
referenced to the north line  
of the SE 1/4, Section 15,  
bearing S 88°42'44"W.



### LEGEND

- = 1.0" dia. iron pipe previously set by W.S.I.
  - ( ) = previously recorded bearing and distance
  - = marked title line
- Monument sizes are outside diameter dimensions.

C-E 1/16 Corner  
aluminum-capped  
1.0" dia. iron pipe  
previously set by W.S.I.

S 88°42'44"W

1319.52'

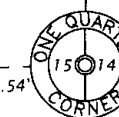
2639.04'

608.16'

1319.52'

609.82'

101.54'



0.75" dia. iron rod  
found in place

"L"

100' 60'

Highway

County

NE

SE

MAP # **A 3230**  
 DATE **11/2/2017**  
 BY **HB**  
 ONEIDA CO. SURV. REG. OFFICE

**WILDERNESS SURVEYING, INC.**  
 Post Office Box 1111 - 8793 Earls Court  
 Minocqua, Wisconsin 54548-1111  
 Telephone (715) 356-5100 - www.wildernesssurveying.com

Map Number: 16 - 194  
 File Number: 9 - 15 - 366  
 Drafted by: C. Winkler

Revisions: