

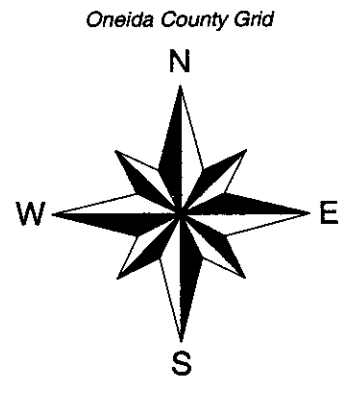
MAP # **A 3846**  
 DATE FILED **3/24/17**  
 BY **UMZD**  
 DESCRIPTION  
 ONEIDA CO. SURVEYOR'S OFFICE



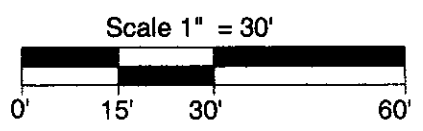
Oneida County aluminum monument found near northerly shoreline of Planting Ground Lake

**Doc. No. 664692**  
**Lot 38**

Parcel No. TL 2891  
 28,847 sq. ft.  
 0.66 acres



- 1" dia. iron pipe set
- 3/4" dia. iron pipe found
- ⊗ 1" dia. iron pipe found
- 1-1/4" dia. iron pipe found
- 1-1/2" dia. iron pipe found
- 2" dia. iron rod found
- ⊙ Well
- ⊙ Septic
- ⊠ Telephone Pedestal
- ⊗ Utility Pole
- ( ) Bearing or distance of record



Eave corner lies 0.7' west of line.

(300.15)  
300.25'

(S78° 21' 00"E)  
S81° 22' 37"E

(100.86)  
100.89'

S19° 16' 47"W  
1443.33'

275.65'  
(275.77)

(254.21)  
254.10'

S06° 35' 35"W  
(S09° 45' 00"W)

(N09° 29' 00"E)  
N08° 20' 21"E

(50.00)  
49.92'  
S84° 41' 00"W  
(S87° 48' 15"W)


(71.16)  
71.16'  
121.08'

(30.45)  
30.53'  
S84° 36' 16"W  
(S87° 47' 50"W)

(S77° 49' 00"W)  
S74° 44' 30"W  
29.76'  
(29.82)

(21.56)  
21.55'  
S74° 44' 30"W  
(S77° 49' 00"W)  
39.56'  
(39.61)

Centerline of easement recorded in V. 247, P.643 (no width given) per Lighthouse Lodge Assessor's Plat.



I hereby certify that I have surveyed the property shown hereon; that this map represents an accurate survey of said property to the best of my knowledge and belief; and that I have complied with the applicable requirements of the Wisconsin Administrative Code Section A-E 7.

**MAINES & ASSOCIATES**  
 Land Surveyors  
 5230 Highway 70 West  
 Eagle River, WI 54521  
 Phone 715.479.2570  
 1573 Highway 51 North  
 Arbor Vitae, WI 54568  
 Phone 715.356.9485  
 mainesandassociates.com

**Lot 38 of "Lighthouse Lodge Assessor's Plat" being a part of Government Lot 1 Section 19, T 39 N, R 11 Town of Three Lakes Oneida County, Wisconsin**

CLIENT:  
 The Family Trust (Schroekenthaler)

SCALE: 1" = 30'  
 JOB #: 2016172  
 DRAWN BY: JWD  
 DATE: 10/18/2016  
 SHEET 1 OF 1

A 3846

A 3846