

A 3847

Berntsen steel spike found

MAG nail found

Walters Lake Road

Road

Lake

Pine

NW 1/4 - NW 1/4

NE 1/4 - NW 1/4

SW 1/4 - NW 1/4

SE 1/4 - NW 1/4

Computer No. SU 117

Computer No. SU 118



Berntsen steel spike found

2674.38'
N88° 10' 58"E



1" iron pipe set

2717.84'
5392.22'



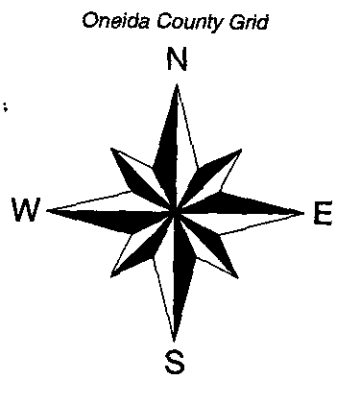
Oneida County alum. monument found

2535.56'
N02° 43' 06"W


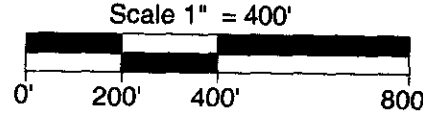


MAG nail found

MAP #	A 3847
DATE	3/24/17
BY	UM-60
DESC.	
ONEIDA CO. SURVEYOR'S OFFICE	



Oneida County Grid



Note:

The purpose of this survey was to set the southeast corner of the SE 1/4 of the NW 1/4.

I hereby certify that I have surveyed the property shown hereon; that this map represents an accurate survey of said property to the best of my knowledge and belief; and that I have complied with the applicable requirements of the Wisconsin Administrative Code Section A-E 7.

MAINES & ASSOCIATES
Land Surveyors
5230 Highway 70 West
Eagle River, WI 54521
Phone 715.479.2570
1573 Highway 51 North
Arbor Vitae, WI 54568
Phone 715.356.9485
mainesandassociates.com

The Southeast corner of the
SE 1/4 of the NW 1/4
Section 10, T 38 N, R 9 E
Town of Sugar Camp
Oneida County, Wisconsin

CLIENT:
Thomas Walrath
12005 Longview Lake
Bradenton, FL 34211

SCALE: 1" = 400'
JOB #: 2016004
DRAWN BY: JWD
DATE: 09/08/2016
SHEET 1 OF 1

A 3847

A 3847