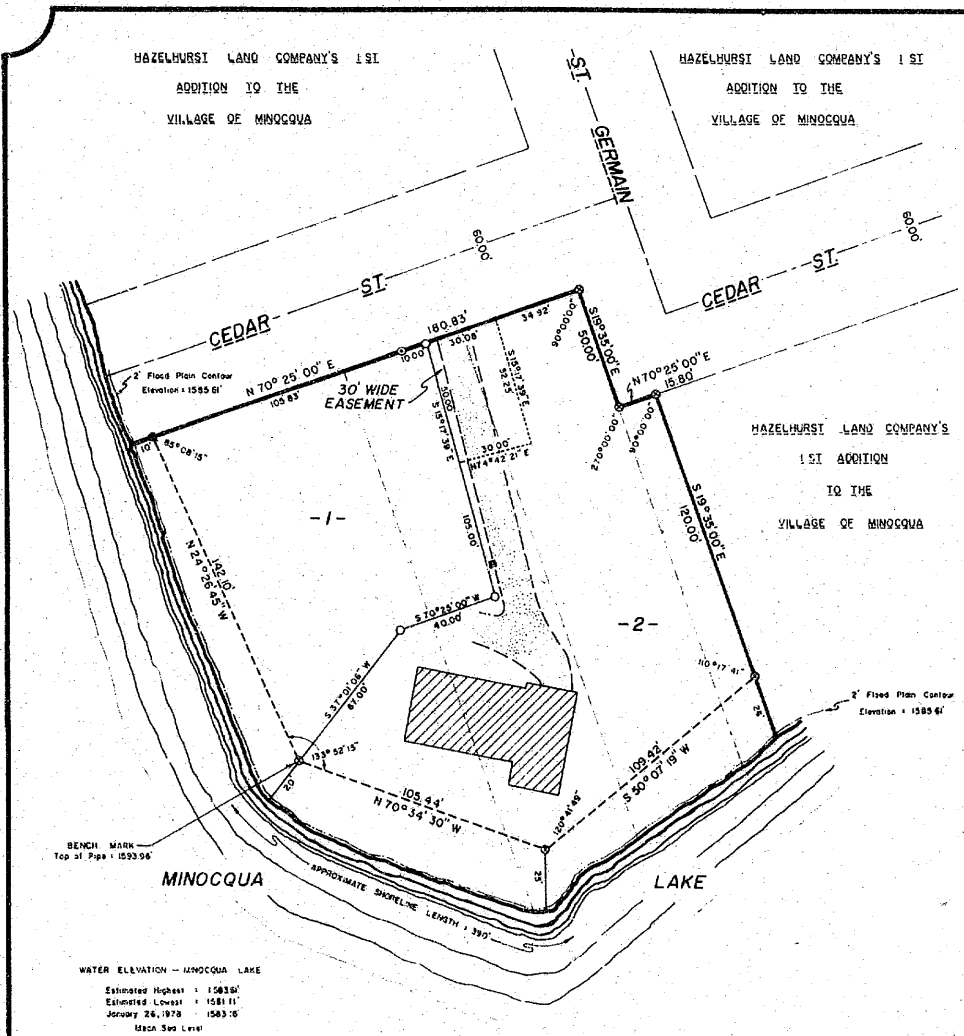


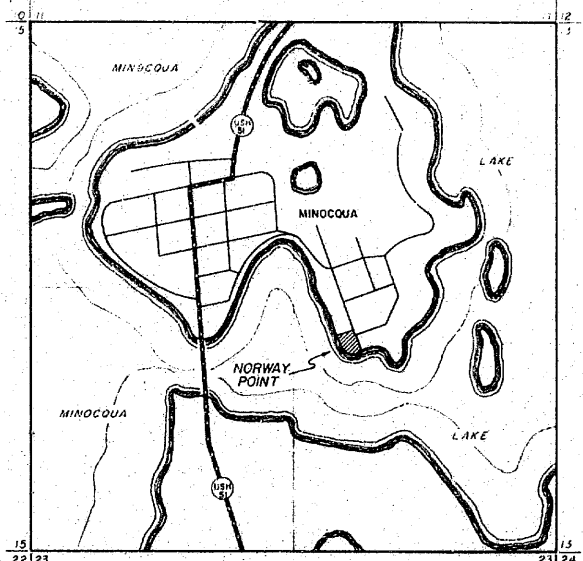
NOTE: PRINTS MADE FROM THIS MYLAR MAY NOT AGREE WITH THE RECORDED DOCUMENT

RECEIVED & FILED # A.3.2.5
Oneida County Surveyor's Office
Date FEB. 10 1988
By M.J.H.
OCS Area #

Plat No. 0-352
NUMBER OF COPIES 2
Rec'd APR 5 1978



BENCH MARK
Top of Post 1593.98
WATER ELEVATION - MINOCQUA LAKE
Estimated Highest 1583.6'
Estimated Lowest 1581.1'
January 24, 1978 1583.6'
Mean Sea Level




LOCATION SKETCH
Section 14, T39N, R6E

There are no objections to this plat with respect to Secs. 236.15, 236.16, 236.20 and 236.21 (1) and (2), Statutes.
Certified this 2nd day of May 1978

Robert J. Chittenden
Department of Local Affairs & Development

NORWAY POINT

All of
LOTS 1, 2, & 3
and part of
LOT 4, BLOCK 4
of the
HAZELHURST LAND COMPANY'S
1ST ADDITION
TO THE
VILLAGE OF MINOCQUA
in
GOV'T. LOT 6
SECTION 14, T 39N, R6E
Minocqua Township
Oneida County, Wisconsin



- ### LEGEND
- 1 1/4" IRON PIPE FOUND IN PLACE
 - 1" IRON PIPE FOUND IN PLACE
 - 3/4" X 30" IRON ROD SET, WEIGHING 150 LBS./FT.
 - 2" X 30" IRON PIPE SET, WEIGHING 3.65 LBS./FT.
 - MANHOLE
 - EXISTING DRIVEWAY
 - ▨ EXISTING BUILDINGS

SURVEYOR'S CERTIFICATE
I, James M. Marquardt, registered land surveyor, hereby certify that I have surveyed, divided, and mapped "Norway Point", located in the Gov't. Lot 6, Section 14, Town 39N, Range 6E, Minocqua Township, Oneida County, Wisconsin. That I have made such survey, land-division and plat by the direction of John H. and Gloria R. Fisher, and Lawrence H. and Patricia H. Stenz, owners of said land.
Being Lots 1, 2, 3, and part of Lot 4, Block 4, Hazelhurst Land Company's First Addition to the Village of Minocqua in Gov't. Lot 6, Section 14, T39N, R6E, Oneida County, Wisconsin, previously described by metas and bounds in Volume 236 of Records and in Volume 238 of Records and in Volume 217 and in Volume 31 of Records in Page 113 with Lot 2 previously described by metas and bounds in Volume 110 of Records on Page 71, more particularly described as follows:
Beginning at the northeast corner of Lot 1, of said Block 4, marked by an iron pipe near the shore of Minocqua Lake and on the southerly right-of-way line of Cedar Street; thence S79°25'10"W, 180.93 feet to an iron pipe; thence S19°35'10"W, 50.00 feet to an iron pipe; thence S70°25'10"W, 15.80 feet to an iron pipe; thence S19°35'10"W, 120.00 feet to an iron pipe near the shore of Minocqua Lake; thence meandering along the lake, S90°07'19"W, 109.12 feet; S70°31'30"W, 105.44 feet and N21°26'15"W, 112.10 feet to the place of beginning.
Including also all land lying between the meander lines and the shore of Minocqua Lake.
That such plat is a correct representation of all exterior boundaries of the land surveyed and the subdivision thereof made.
That I have fully complied with the provisions of Chapter 236 of the Wisconsin Statutes and the Subdivision regulations of the Town of Minocqua, in surveying, dividing, and mapping the same.

Dated this 27th day of March, 1978,
James M. Marquardt
James M. Marquardt SLS No. 1105
LAND SURVEYOR
MINOCQUA, WIS.
As owners, we hereby certify that we caused the land described on this plat to be surveyed, divided, mapped and dedicated as represented on the plat. We also certify that this plat is required by s. 236.10 or s. 236.12 to be submitted to the following for approval or objection: Department of Local Affairs and Development; Town Board, Town of Minocqua, Oneida County Zoning Committee.
Witness the hand and seal of said owners this ___ day of ___, 19___
In presence of:
Lawrence H. Stenz (Seal)
Patricia H. Stenz (Seal)
John H. Fisher (Seal)
Gloria R. Fisher (Seal)

STATE OF WISCONSIN)
ONEIDA COUNTY) SS
Personally came before me this ___ day of ___, 19___, the above named persons to me known to be the persons who executed the foregoing instrument and acknowledged the same.

Notary Public, Wisconsin
My commission expires _____

TOWN BOARD RESOLUTION
Resolved, that the plat of "Norway Point" in the Town of Minocqua, Lawrence H. & Patricia H. Stenz and John H. & Gloria R. Fisher, owners is hereby approved by the Town Board.

I hereby certify that the foregoing is a copy of a resolution adopted by the _____ of the _____ Town Chairman

Town Clerk
CERTIFICATE OF TOWN TREASURER
STATE OF WISCONSIN)
ONEIDA COUNTY) SS

I, _____, being the duly elected/appointed qualified and acting _____ treasurer of the _____, do hereby certify that in accordance with the records in my office, there are no unpaid taxes or unpaid special assessments of any of the land included in the plat of "NORWAY POINT".
Town Treasurer
CERTIFICATE OF COUNTY TREASURER
STATE OF WISCONSIN)
ONEIDA COUNTY) SS

I, _____, being only elected, qualified and acting treasurer of the county of _____, do hereby certify that the records in my office show no unreturned tax sales and no unpaid taxes or special assessments of any of the land included in the plat of "NORWAY POINT".
Treasurer
CERTIFICATE OF COUNTY ZONING
STATE OF WISCONSIN)
ONEIDA COUNTY) SS

Resolved that the plat known as "NORWAY POINT" is hereby approved by the Oneida County Zoning Committee on this ___ day of ___, 19___
Authorized Representative

Received for Record this ___ day of ___, 19___ at ___ o'clock, ___ M., and recorded in Volume ___ of plats on page ___
Oneida County Register of Deeds

522A