


Rainbow Street

MAP # **A 3292**  
 DATE FILED 8/1/17  
 BY MD  
 DESCRIPTION FILED  
 ONEIDA CO. SURVEYOR'S OFFICE

**LOT 3**  
 of the recorded plat  
 - HILLTOP -  
 being part of  
**GOV'T. LOT 3**  
**SECTION 3, T38N, R7E**  
 Town of Lake Tomahawk  
 Oneida County, Wisconsin

**SURVEYOR'S CERTIFICATE**  
 I, James D. Rein, Professional Land Surveyor No. S-1234, hereby certify that I have surveyed the property shown hereon; that this map represents an accurate survey of said property to the best of my knowledge and belief; that I have performed this survey by order of Mark Correa; and that I have complied with the requirements of Wisconsin Administrative Code A-E 7.

**WILDERNESS SURVEYING, INC.**



*[Signature]*  
 Professional Land Surveyor No. S-1234  
 Dated this 22nd day of July, 2017

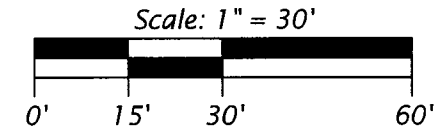
Field survey was completed on July 19, 2017.

Doc.

#621044

-1-

-4-



Bearings Oneida County Grid,  
 based on GPS survey data,  
 referenced to the easterly line  
 of Lot 3, plat of Hilltop,  
 bearing S 11°57'25"E.

**LEGEND**

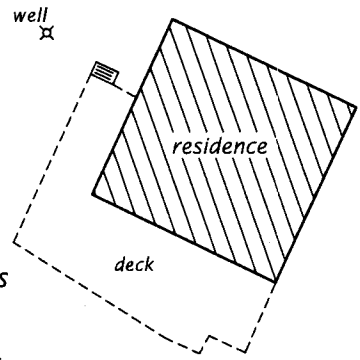
- = 2.5" dia. iron pipe found in place
- ◐ = 1.75" dia. iron pipe found in place
- = iron pipe set, 1.0" dia. x 24" long
- ( ) = previously recorded bearing and distance

Monument sizes are outside diameter dimensions.

-5-

-2-

-3-  
 0.38 acres



Sunset Avenue

-6-

-7-

-8-

**WILDERNESS SURVEYING, INC.**  
 Post Office Box 1111 - 8793 Earls Court  
 Minocqua, Wisconsin 54548-1111  
 Telephone (715) 356-5100 - www.wildernesssurveying.com

Map Number: 17 - 102(Lot3)	Revisions:
File Number: 7 - 3 - 387	
Drafted by: C. Winkler	