


MAP # A3314
 DATE 10/12/17
 BY MLU
 ONEIDA CO. SURVEYOR'S OFFICE

All of
 Lots 1, 2, 23, 24, 25 & 26
 of
 Block 7
 in the recorded plat of
 "FLAMBEAU HEIGHTS"
 being part of
 Government Lot 1
 Section 5, T39N, R5E
 Minocqua Township
 Oneida County, Wisconsin

RECORD BEARINGS ASSUMED:
 referred to the north line of Block 6
 shown hereon per map of survey by
 Wilderness Surveying dated 05/22/2000,
 i.e. N 88°11'48"E

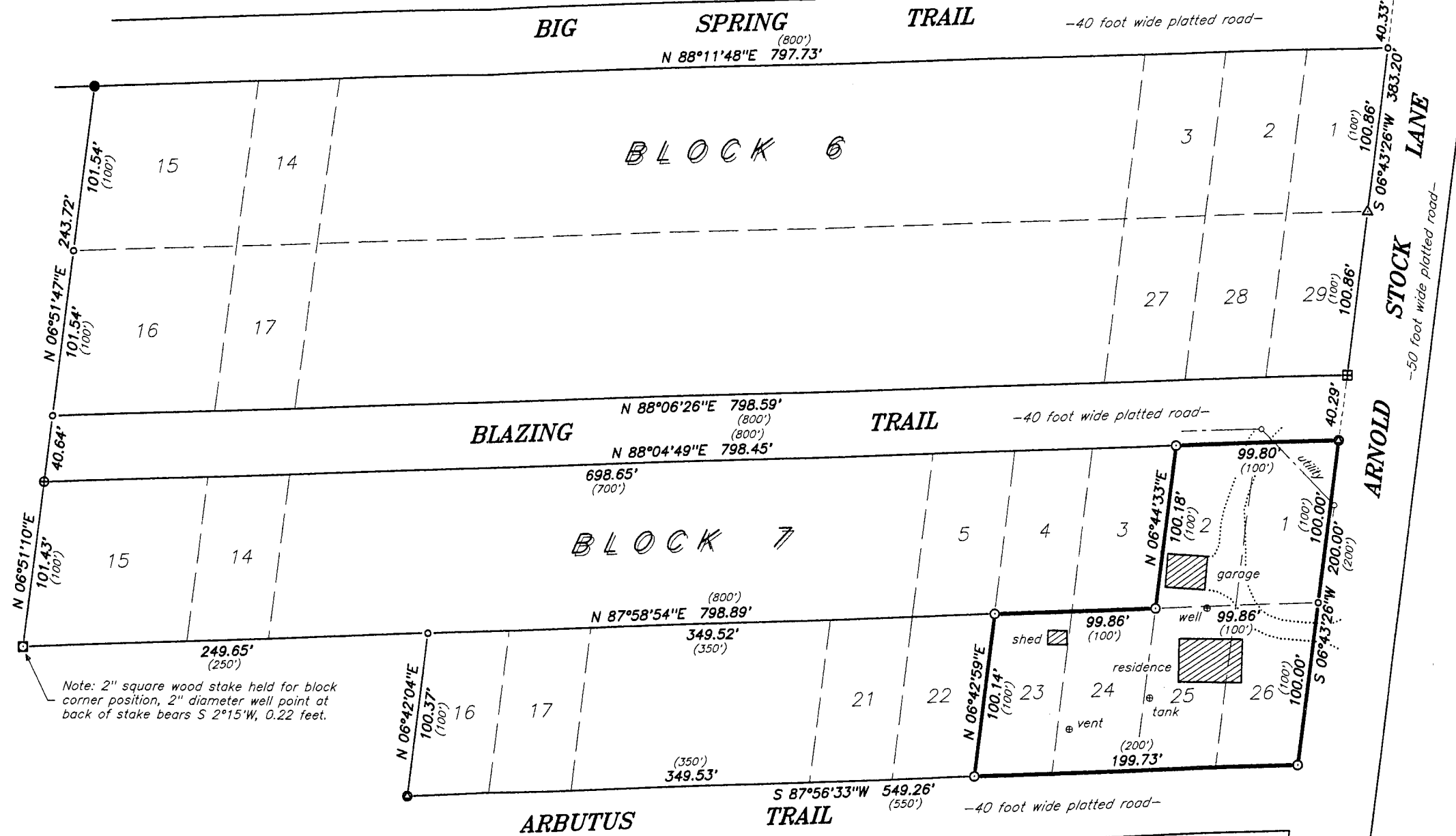
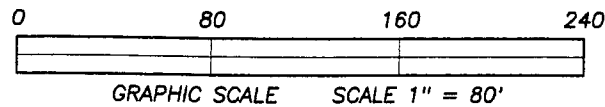


LEGEND:

- 1" diameter iron pipe set
- 2" square wood stake found in place
- ⊗ 3/4" diameter iron pipe found
- ⊕ 1" diameter iron pipe found
- ⊙ 1-1/4" diameter iron pipe found
- 1-1/2" diameter iron pipe found
- computed position of record, corner not set
- () record distance per the plat thereof

SURVEYOR'S NOTE:

Pursuant to Chapter A-E 7 of the Wisconsin Administrative Code, the client and/or their representative has agreed to waive the requirement of a tie to corners of the U.S. Public Land Survey System.



Note: 2" square wood stake held for block corner position, 2" diameter well point at back of stake bears S 2°15'W, 0.22 feet.

SURVEYOR'S CERTIFICATE:

I, David A. Konopacky, hereby certify that I have surveyed the parcel of land shown hereon; that this map represents an accurate survey of said lands to the best of my knowledge and belief; and that I have complied with the applicable requirements of the Wisconsin Administrative Code Section A-E 7.

[Signature]

David A. Konopacky
 Professional Land Surveyor No. 2566

9-17-17
 Date



Dennis & Alicia Meverden
 1219 McIntosh Street
 Wausau, WI 54403

Map Scale: 1" = 80' Date: 09/17/17 Drafted by: DAK
 Project No. 5439 NORTHWOODS SURVEYING
 P.O. BOX 1002, LAND O'LAKES, WISCONSIN 54540