


Being a Part of
Gov't. Lot 1, Section 22 N
T 39 N, R 9 E
 Town of Sugar Camp
 Oneida County, Wisconsin

BEARING BASIS OF RECORD



Scale: 1" = 30'
 0' 10' 20' 40' 60'

Document No. 548009

Document No. 548009 starts here.

Possible North line of Document No. 647390

overlap with Document No. 647390 and Genisot Survey No. 10140

(S 89°27'44"E 194.17')
 (S 89°29'26"E 194.19')

Survey line by Genisot Survey No. 10140 (OCS File No. B4573)

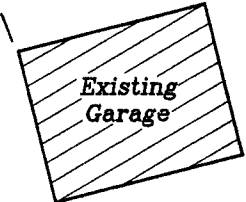
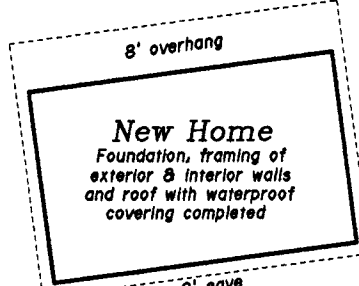
7973 Chain Lake Road
 Document No. 647390
 21,940±Sq.Ft.
 0.50±Acres
 (West of Town Road)

septic vents

dirt driveway

(S 21°38'01"E 94.11')
 (S 21°38'01"E 94.11')

Chain Lake Road



well



Boundary line agreement
 (S 81°59'39"W 203.08')
 (S 82°22'35"W 202.76') per Document No. 607934

Lot corner is at the corner of the Boat House
 (S 86°42'09"W)
 N 89°59'45"W
 18.20'
 (18.00')
 N 23°19'45"E
 7.50'
 Lot corner is at the corner of the Boat House


NOTE: There appears to be an error in the bearing along the wall of the Boat House as called for in Document No. 607934 in the "Line by Agreement".

Chain Lake

-Legend-

- 1" IRON PIPE FOUND IN PLACE
- () BEARING & DISTANCE OF RECORD

MAP # ✓ A3319
 DATE 10/12/17.....
 BY UMDU
 ONEIDA CO. SURVEYOR'S OFFICE



Construction Survey For
Michael & Deborah Therrien
 C/O John Hletko
 mBank 400 E Wall Street
 Eagle River, WI 54521

SCALE: 1" = 30' DATE: 7/13/2017 DWN. BY: TAB

Drawing No. **E4176** Eagle Landmark Surveying Inc.
 5035 Hwy. 70 West, Eagle River, WI 54521
 P&F (715)479-9610 survey@eaglelandmark.com