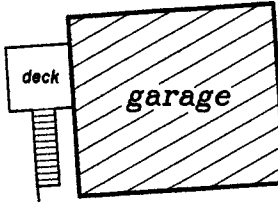
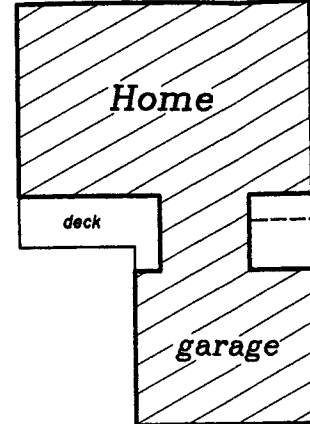


Lot 5, CSM #2131

Lot 4, CSM #2131

8220 Wautosa Circle

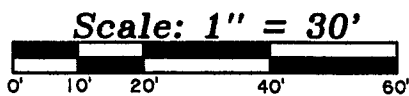
33,460±Sq.Ft.
0.77±Acres



FIELD WORK WAS COMPLETED ON DECEMBER 20th, 2017.

Dam Lake

Lot 4 of Certified Survey
Map No. 2131
Being a Part of The
SW1/4-SW1/4, Section 16
And a Part of
Gov't. Lot 7, Section 17
T 39 N, R 9 E
Town of Sugar Camp
Oneida County, Wisconsin



-Legend-


- 1" IRON PIPE FOUND IN PLACE
- 1" IRON PIPE SET
- () BEARING & DISTANCE OF RECORD

Lot 3, CSM #2130

-Surveyor's Certificate-

"I HEREBY CERTIFY, THAT I HAVE SURVEYED AND MAPPED THE LANDS SHOWN HEREON AND THAT, TO THE BEST OF MY KNOWLEDGE AND BELIEF, THIS SURVEY AND MAP IS A TRUE AND CORRECT REPRESENTATION THEREOF, AND THAT I HAVE COMPLIED WITH THE APPLICABLE REQUIREMENTS OF CHAPTER A-E 7 OF THE WISCONSIN ADMINISTRATIVE CODE'S MINIMUM STANDARDS FOR PROPERTY SURVEYS."
DATED THIS 21st DAY OF DECEMBER, 2017.

Thomas A. Boettcher
THOMAS A. BOETTCHER, P.L.S. 1763



Survey For
David & Susan Diehl
8220 Wautosa Circle
Eagle River, WI 54521

SCALE: 1" = 30' DATE: 12/21/2017 DWN. BY: TAB
Drawing No. **E4235** Eagle Landmark Surveying Inc.
5035 Hwy. 70 West, Eagle River, WI 54521
P&P (715)479-9610 survey@eaglelandmark.com

Wautosa Circle
(Town Road)

✓ Date Filed 1/3/18 UNAD A3341