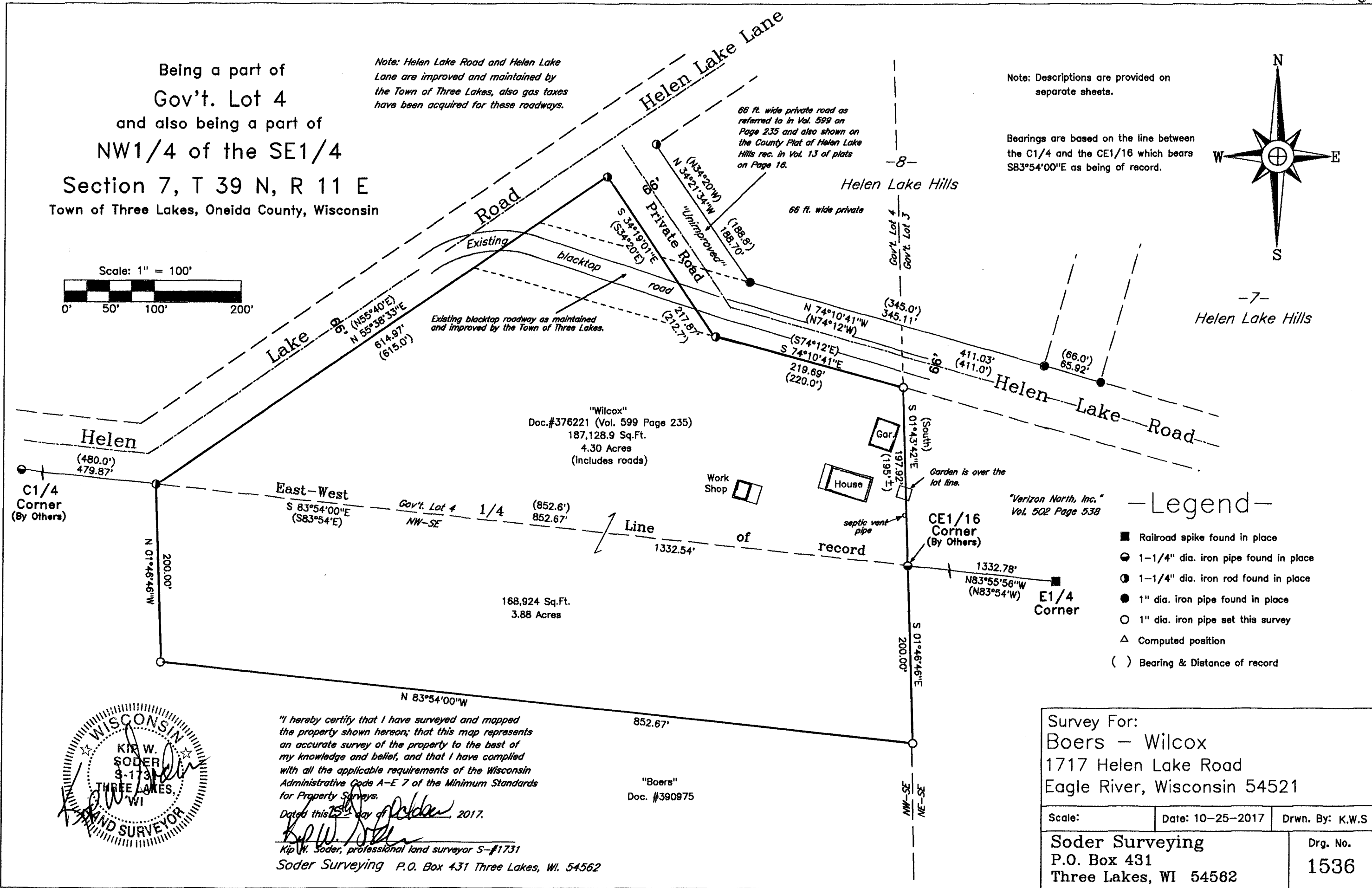
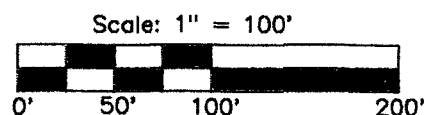



Being a part of  
 Gov't. Lot 4  
 and also being a part of  
 NW1/4 of the SE1/4  
 Section 7, T 39 N, R 11 E  
 Town of Three Lakes, Oneida County, Wisconsin

Note: Helen Lake Road and Helen Lake Lane are improved and maintained by the Town of Three Lakes, also gas taxes have been acquired for these roadways.


Note: Descriptions are provided on separate sheets.

Bearings are based on the line between the C1/4 and the CE1/16 which bears S83°54'00"E as being of record.



- Legend**
- Railroad spike found in place
  - 1-1/4" dia. iron pipe found in place
  - ⊙ 1-1/4" dia. iron rod found in place
  - 1" dia. iron pipe found in place
  - 1" dia. iron pipe set this survey
  - △ Computed position
  - ( ) Bearing & Distance of record

Survey For: Boers - Wilcox 1717 Helen Lake Road Eagle River, Wisconsin 54521		
Scale:	Date: 10-25-2017	Drwn. By: K.W.S
Soder Surveying P.O. Box 431 Three Lakes, WI 54562		Drg. No. 1536



"I hereby certify that I have surveyed and mapped the property shown hereon; that this map represents an accurate survey of the property to the best of my knowledge and belief, and that I have complied with all the applicable requirements of the Wisconsin Administrative Code A-E 7 of the Minimum Standards for Property Surveys.  
 Dated this 25th day of October, 2017.  
 Kip W. Soder, professional land surveyor S-#1731  
 Soder Surveying P.O. Box 431 Three Lakes, WI. 54562

✓ A3348 Date filed 1/3/18 umso