


MAP # **√A 3362**
 DATE FILED **4/3/2018**
 BY **mlo**
 DESCRIBED BY
 ONEIDA CO. SURVEYOR'S OFFICE

Parcel SU 748-15

BEARINGS ARE ALL TAKEN FROM PREVIOUS CERTIFIED SURVEY MAP NO. E2398 BY EAGLE LANDMARK SURVEYING DATED JUNE 8, 2000.

FIELD WORK WAS COMPLETED ON JANUARY 17th, 2018.

THE PURPOSE OF THIS SURVEY WAS TO REMARK THE CORNERS AND BOUNDARY LINES OF LOT 1 OF CERTIFIED SURVEY MAP NO. 2398.



A 3362

N 05°22'16"E 204.40'

S 75°45'09"E 242.86'

N 72°25'25"E 254.22'

S 39°25'13"E 61.47'

S 29°26'E 100.00'
 S 29°30'36"E 100.32'

S 0°16'21"E 36.21'

S 85°21'26"W 587.50'

"Weggel"

Lot 1, CSM #2398

Parcel SU 749-9

87,128 Sq.Ft.
 2.00 Acres

Parcel SU 749-8

"Weggel"

5104 Cooper Lane

Lot 1 of Certified Survey Map No. 2398

Located in

Gov't. Lot 5, Section 17

T 39 N, R 9 E

Town of Sugar Camp
 Oneida County, Wisconsin

-Surveyor's Certificate-

"I HEREBY CERTIFY, THAT I HAVE SURVEYED AND MAPPED THE LANDS SHOWN HEREON AND THAT, TO THE BEST OF MY KNOWLEDGE AND BELIEF, THIS SURVEY AND MAP IS A TRUE AND CORRECT REPRESENTATION THEREOF, AND THAT I HAVE COMPLIED WITH THE APPLICABLE REQUIREMENTS OF CHAPTER A-E 7 OF THE WISCONSIN ADMINISTRATIVE CODE'S MINIMUM STANDARDS FOR PROPERTY SURVEYS."



DATED THIS 23rd DAY OF JANUARY 2018.

THOMAS A. BOETTCHER, P.L.S. 1763

-Legend-

- ⊙ 2" IRON PIPE FOUND IN PLACE
- 1" IRON PIPE FOUND IN PLACE
- () BEARING & DISTANCE OF RECORD

Scale: 1" = 50'



Survey For
Daniel & Lynn Weggel
 50 Kensington Court
 Appleton, WI 54915

SCALE: 1" = 50' DATE: 1/23/2018 DWN. BY: TAB

Drawing No. **E4240** Eagle Landmark Surveying Inc.
 5035 Hwy. 70 West, Eagle River, WI 54521
 P&F (715)479-9610 survey@eaglelandmark.com

A 3362

A 3362