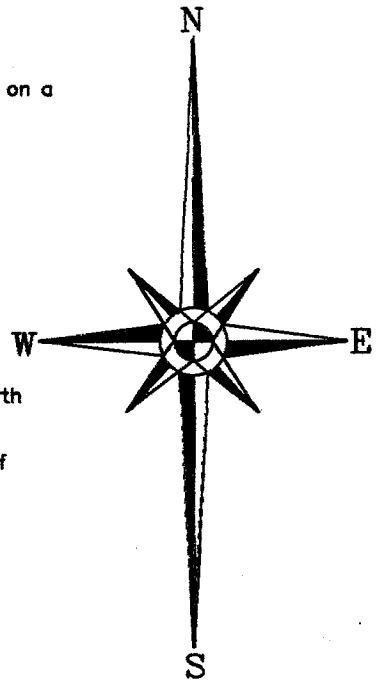
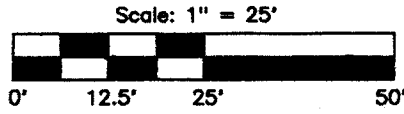


Being a part of Lot 56
of the
Northwoods Plat
and being located in
Gov't. Lot 5 of Section 3
T 38 N, R 11 E
Town of Three Lakes, Oneida Co., WI.

Note: Description is provided on a separate sheet.



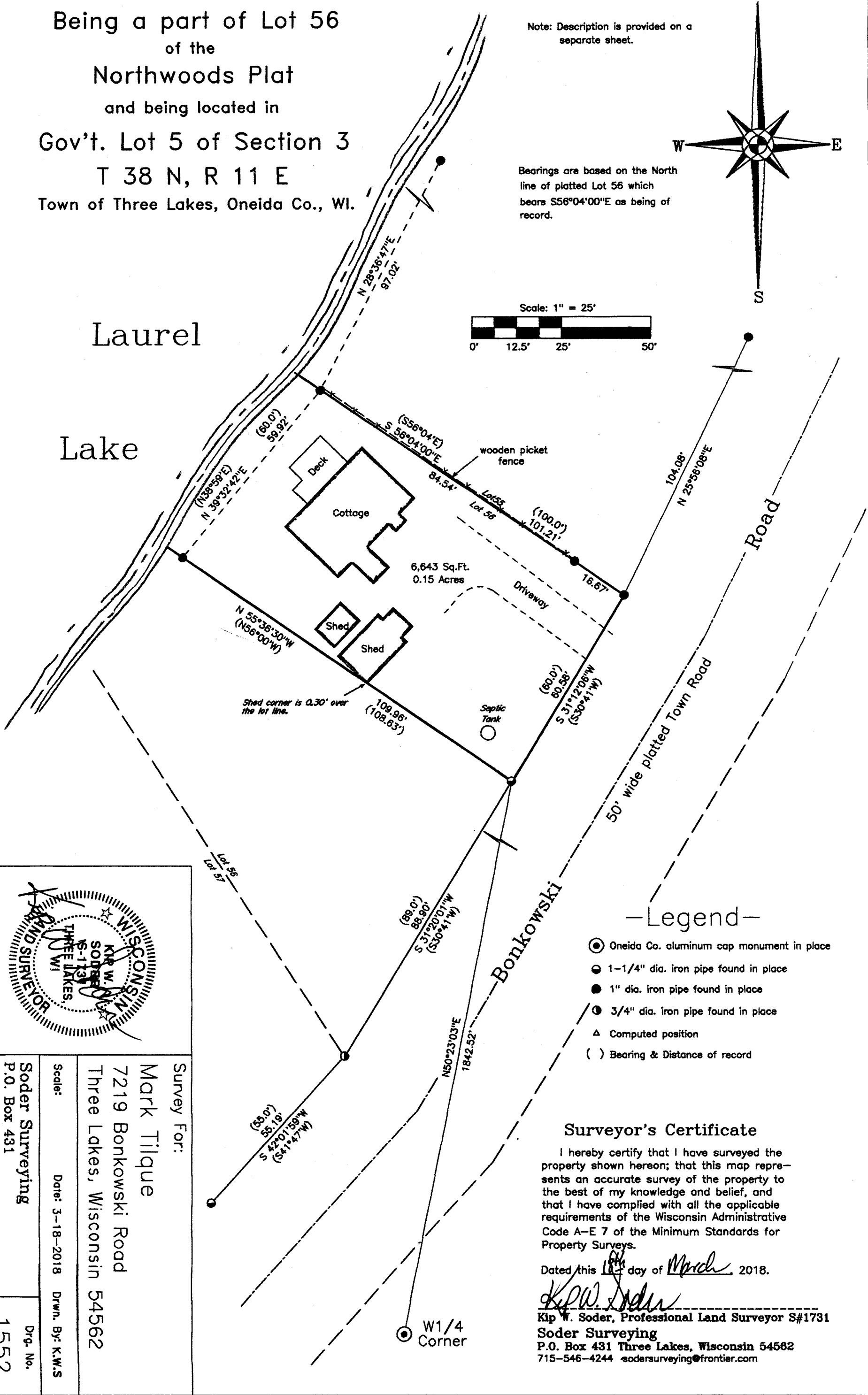
Bearings are based on the North line of platted Lot 56 which bears S56°04'00"E as being of record.



Laurel

Lake

Road



Legend

- ⊙ Oneida Co. aluminum cap monument in place
- 1-1/4" dia. iron pipe found in place
- 1" dia. iron pipe found in place
- 3/4" dia. iron pipe found in place
- ▲ Computed position
- () Bearing & Distance of record


Surveyor's Certificate

I hereby certify that I have surveyed the property shown hereon; that this map represents an accurate survey of the property to the best of my knowledge and belief, and that I have complied with all the applicable requirements of the Wisconsin Administrative Code A-E 7 of the Minimum Standards for Property Surveys.

Dated this 10th day of March, 2018.

Kip W. Soder

Kip W. Soder, Professional Land Surveyor S#1731
Soder Surveying
P.O. Box 431 Three Lakes, Wisconsin 54562
715-546-4244 sodersurveying@frontier.com



Survey For:
Mark Tilque
7219 Bonkowski Road
Three Lakes, Wisconsin 54562

Scale: Date: 3-18-2018 Drwn. By: K.W.S

Soder Surveying
P.O. Box 431
Three Lakes, WI. 54562
715-546-4244 sodersurveying@frontier.com

Drp. No.
1552