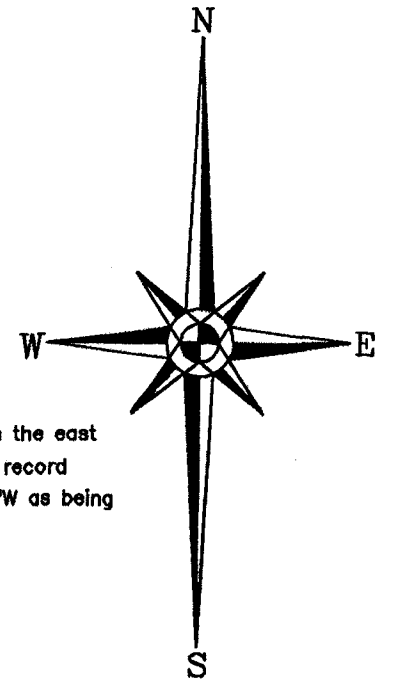


Note: Description is provided on a separate sheet.

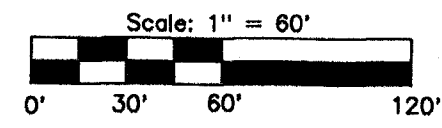


Bearings are based on the east line of Gov't. Lot 2 of record which bears N8°00'00"W as being of record.

Being a part of  
**Gov't. Lot 2**  
**Section 6, T 38 N, R 11 E**  
 Town of Three Lakes, Oneida County, Wisconsin

-Legend-

- ⊙ Oneida Co. aluminum cap monument found in place
- 1" dia. iron pipe found in place
- ⦿ 3/4" dia. iron pipe found in place
- 1" dia. iron pipe set this survey
- △ Computed position
- ( ) Bearing & Distance of record




**Surveyor's Certificate**

I hereby certify that I have surveyed the property shown hereon; that this map represents an accurate survey of the property to the best of my knowledge and belief, and that I have complied with all the applicable requirements of the Wisconsin Administrative Code A-E 7 of the Minimum Standards for Property Surveys.

Dated this 2nd day of April, 2018.

*Kip W. Soder*

Kip W. Soder, Professional Land Surveyor S#1731  
 Soder Surveying  
 P.O. Box 431 Three Lakes, Wisconsin 54582  
 715-546-4244 sodersurveying@frontier.com



Survey For: Thomas & Ann Heiting 258 Colony Point Dr. Punta Gorda, Florida 33950		
Scale:	Date: 4-02-2018	Drwn. By: K.W.S
Soder Surveying P.O. Box 431 Three Lakes, WI 54582 715-546-4244 sodersurveying@frontier.com		Dr. No. <b>1554</b>

