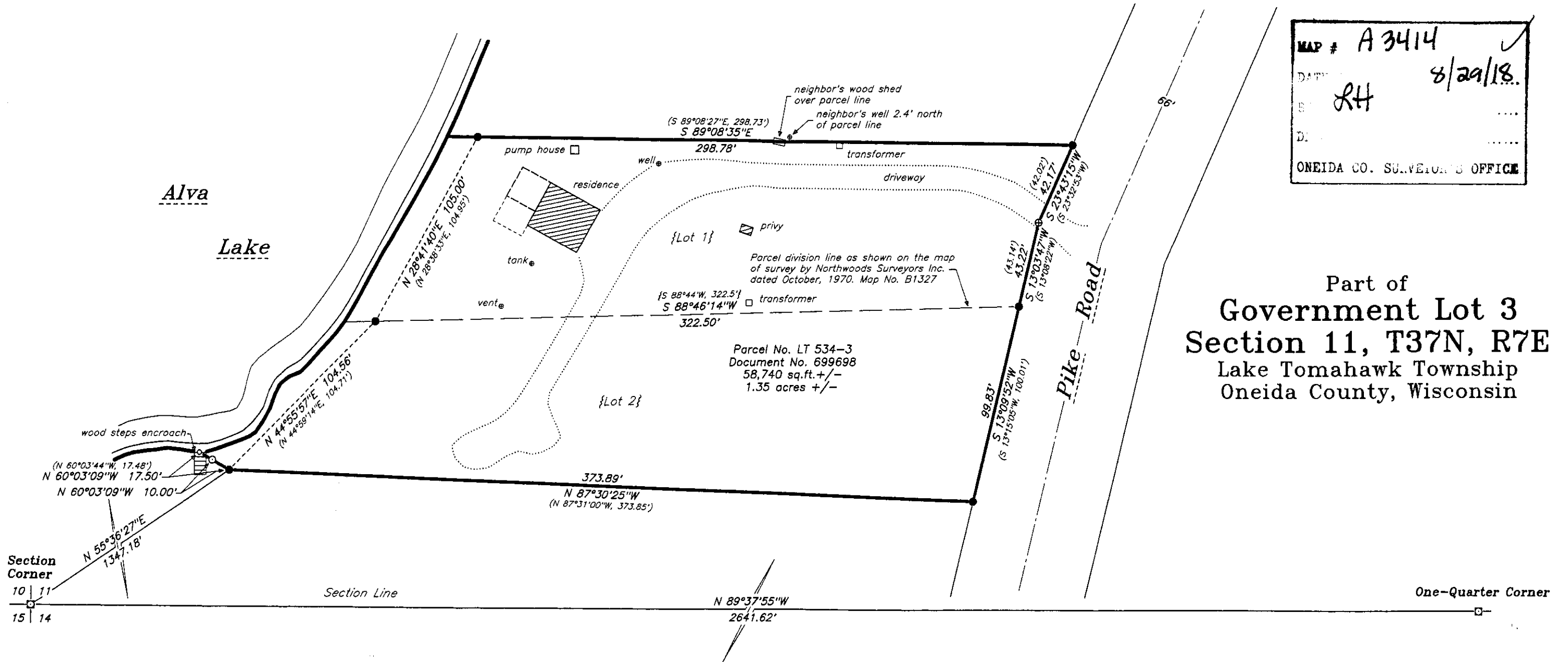


A 3414

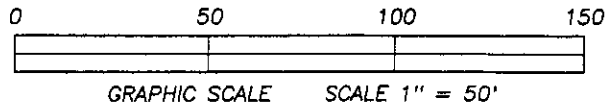
MAP # A 3414 ✓
 DATE 8/29/18
 BY RH
 ONEIDA CO. SURVEYOR'S OFFICE

Part of
Government Lot 3
Section 11, T37N, R7E
 Lake Tomahawk Township
 Oneida County, Wisconsin



ONEIDA COUNTY GRID BEARINGS ASSUMED:
 referenced to the south line of Section 11 shown hereon per the County Grid System which bears N 89°37'55"W

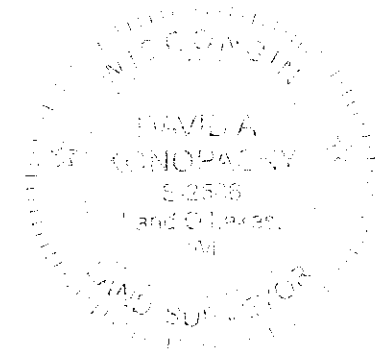
- LEGEND:**
- 1.0" diameter x 18" long iron pipe set
 - ⊕ 1.0" diameter iron pipe found in place
 - 1.75" diameter iron pipe found in place
 - 2.5" diameter brass capped iron pipe found in place
 - computed position of record, corner not set
 - () bearing and/or distance per the record thereof
 - { } bearing and distance per Northwoods Surveyors Inc. dated October, 1970 filed as O.C.S. Map No. B1327



SURVEYOR'S CERTIFICATE:

I, David A. Konopacky, hereby certify that I have surveyed the parcel of land shown hereon; that this map represents an accurate survey of said lands to the best of my knowledge and belief; and that I have complied with the applicable requirements of the Wisconsin Administrative Code Section A-E 7.

[Signature]
 Date 8-6-18
 David A. Konopacky
 Professional Land Surveyor No. 2566



A3414
 Glenn Pines Irrevocable Trust
 c/o Kaye Gagnon
 10 Juniper Lane
 Sequim, WA 98382

Map Scale: 1" = 50' Date: 08/06/18 Drafted by: DAK
 Project No. 5486 NORTHWOODS SURVEYING
 P.O. BOX 1002, LAND O'LAKES, WISCONSIN 54540

A 3414