


BEARING BASIS OF RECORD

Bearings are based on the Northwestly R/W line of Lot 44 having a bearing of N 37°40'E.

The State requirement for a new legal description has been waived.

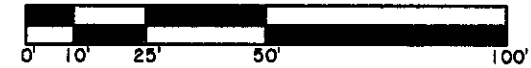
The field work was completed on April 24, 2018.



Lot 44
of the Plat of
Happiness Heights
Being a Part of the
SE1/4-SW1/4
Section 1, T 39 N, R 8 E

Township of Newbold
Oneida County, Wisconsin

Scale: 1" = 40'



- Legend -

- 1" IRON PIPE FOUND IN PLACE
- () BEARING & DISTANCE OF RECORD


- Surveyor's Certificate -

"I HEREBY CERTIFY, THAT I HAVE SURVEYED AND MAPPED THE LANDS SHOWN HEREON AND THAT, TO THE BEST OF MY KNOWLEDGE AND BELIEF, THIS SURVEY AND MAP IS A TRUE AND CORRECT REPRESENTATION THEREOF, AND THAT I HAVE COMPLIED WITH THE APPLICABLE REQUIREMENTS OF CHAPTER A-E 7 OF THE WISCONSIN ADMINISTRATIVE CODE'S MINIMUM STANDARDS FOR PROPERTY SURVEYS."
DATED THIS 25th DAY OF APRIL, 2018

Michael Weber
MICHAEL E WEBER, P.L.S. #2070

A3417

MAP # A3417 ✓
 DATE FILED 8/29/18
 BY LH
 DESCR. B
 ONEIDA CO. SURVEYOR'S OFFICE



Survey For
James & Vickie Maze
6317 County Hwy. "D"
Eagle River, WI 54521

SCALE: 1" = 40' DATE: 4/25/2018 DWN. BY: MW
 Drawing No. **E4268** Eagle Landmark Surveying Inc.
 6035 Hwy. 70 West, Eagle River, WI 54521
 P&F (715)479-9810 survey@eaglelandmark.com

