

A3423

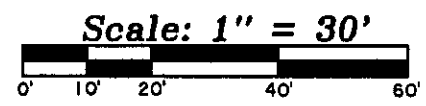

MAP # A 3423 ✓
 DATE FILED 8/29/18...
 BY LH
 DESCR.
 ONEIDA CO. SURVEYOR'S OFFICE

Lot 10 of Grand View Estates

Being a Part of
Gov't Lot 5, Section 28
T 39 N, R 9 E
 Town of Sugar Camp
 Oneida County, Wisconsin

Oneida County
 Grid North

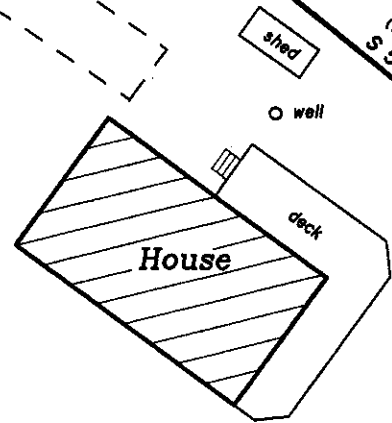
FIELD WORK WAS
 COMPLETED ON MAY
 29th, 2018.



Grand View Drive
 (Platted Town Road)

(N 38°56.8'E 100.00')
 (N 38°49.33'E 100.00')

septic vent
 septic tank



(S 51°03.2'E 254.03')
 (S 51°10.28'E 254.27')

SU 1714

-9-

-Surveyor's Certificate-

"I HEREBY CERTIFY, THAT I HAVE SURVEYED AND MAPPED THE LANDS SHOWN HEREON AND THAT, TO THE BEST OF MY KNOWLEDGE AND BELIEF, THIS SURVEY AND MAP IS A TRUE AND CORRECT REPRESENTATION THEREOF, AND THAT I HAVE COMPLIED WITH THE APPLICABLE REQUIREMENTS OF CHAPTER A-E 7 OF THE WISCONSIN ADMINISTRATIVE CODE'S MINIMUM STANDARDS FOR PROPERTY SURVEYS."
 DATED THIS 6th DAY OF JUNE, 2018.

Michael E. Weber
 MICHAEL E. WEBER, P.L.S. H2070.

SU 1715
 -10-
 4701 Grand View Drive
 Document #697296
 28,273± Sq.Ft.
 0.65± Acres

(N 51°10.14'W 251.70')
 (S 51°03.2'E 251.68')

SU 1716


-11-

-Legend-

- 1" IRON PIPE FOUND IN PLACE
- ⊙ 2" IRON PIPE FOUND IN PLACE
- () BEARING & DISTANCE OF RECORD

**Sugar Camp
 Creek**

A3423



Survey For
Nickolaus & Stacia Little
 4415 E. 21st Road
 Leland, IL 60531

SCALE: 1" = 30' DATE: 6/6/2018 DWN. BY: MW

Drawing No. **E4280**
Eagle Landmark Surveying Inc.
 5035 Hwy. 70 West, Eagle River, WI 54521
 P&F (715)479-9810 survey@eaglelandmark.com

A3423