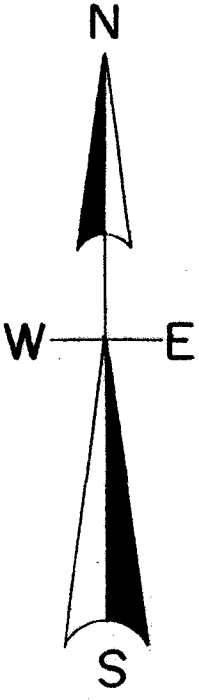


**PLAT OF SURVEY**  
**BEING DOC.#254242**  
**AS LOCATED IN PART OF GOV'T. LOT 4,**  
**SEC. 29, T. 38 N., R. 7 E.,**  
**TOWN OF LAKE TOMAHAWK,**  
**ONEIDA COUNTY, WI.**



SEC. COR.  
 2" Brass Capped Mon.

19  
 20  
 30 29

North is referenced to the West line of Lot 1 of Certified Survey Maps Volume 4, Page 944 being an assumed bearing of S 1° 02' 39" E.

LOT 1, CSM. VOL. 4, PG. 944

**NORTH WIND PUDDING DRIVE**

LT 379-B

**FAWN LAKE ROAD**

LT 379-A  
 21,774 SQ. FT.

**WIND PUDDING LAKE**

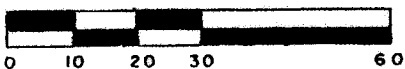
LOT 1A, CSM.  
 VOL. 4, PG. 944

**LEGEND**

- subdivisinal monument of record
- found 1" iron pipe
- set 1" iron pipe
- △ computed position
- (0.0') LIO. Map #B5559
- {0.00'} CSM. vol.4. pg. 944

**SCALE**


1" = 30'



I, Todd Loftus, Professional Land Surveyor, hereby certify, that I have surveyed the property shown hereon. That this map represents an accurate survey of said property to the best of my knowledge & belief. That I have performed this survey by order of John Cumming and that I have complied with the applicable requirements of the Wisconsin Administrative Code A.E.7.

DATE 00.7.2018

SIGNED Todd Loftus



MAP # A3451 ✓  
 DATE FILED 12-7-2018  
 BY SC  
 DESCRIPTION FILED .....  
 ONEIDA CO. SURVEYOR'S OFFICE

survey for John L. Cumming  
 W5522 Gema Dr.  
 Pardeeville, WI. 53954

LOFTUS SURVEYING  
 860 BALSAM STREET  
 RHINELANDER, WI. 54501  
 TEL/FAX 715-369-1142  
 hodag28@hotmail.com