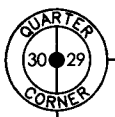


MAP # **A3491** ✓  
 DATE **4-11-19**  
 BY **SC**  
 ONEIDA CO. SURVEYOR'S OFFICE

**SW 1/4 of the SW 1/4 SECTION 29, T37N, R6E,**  
 Town of Cassian  
 Oneida County, Wisconsin

**WEST QUARTER CORNER**  
 Found 1.5" Iron Pipe



N89° 42' 41"E

1321.80'

N0° 36' 05"W  
 1325.31'

NW - SW

**CENTER-WEST SIXTEENTH CORNER**  
 Computed Position



1321.80'

1329.82'  
 S0° 41' 27"E

NE - SW

**NORTH QUARTER CORNER**  
 Found 2" Aluminum Pipe with cap



2616.33'  
 S0° 52' 43"E

**CENTER OF SECTION**  
 Computed Position

2643.60'

1335.36'  
 S0° 52' 43"E

**EAST QUARTER CORNER**  
 Found 2" Aluminum Pipe with cap



N89° 42' 41"E  
 2557.54'

**SURVEYOR'S CERTIFICATE**  
 I, Emily K. Pierce, Professional Land Surveyor No. S-2728, hereby certify that I have surveyed the property shown hereon; that this map represents an accurate survey of said property to the best of my knowledge and belief; that I have performed this survey by order of Joseph and Eileen McHugh; and that I have complied with the requirements of Wisconsin Administrative Code A-E 7.  
 STEIGERWALDT LAND SURVEYING, LLC

*Emily K. Pierce*  
 Professional Land Surveyor No. S-2728  
 Dated this March 26, 2019  
 Field work completed on March 25, 2019

**SOUTH SIXTEENTH CORNER**  
 Found 1.5" Iron Pipe

N89° 54' 21"E

1323.92'

1323.65'

**SW 1/4 of the SW 1/4**  
**Doc. #773607**  
 1,761,480 Sq. Ft.  
 40.44 Acres


**SOUTHWEST SIXTEENTH CORNER**  
 Found 0.75" Rebar

N89° 56' 56"E

S0° 41' 40"E

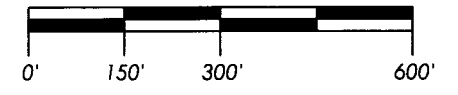
**CENTER-SOUTH SIXTEENTH CORNER**  
 Found 0.75" Rebar

1326.23'




Bearings Oneida Co. grid referenced to the East line of the Southwest Quarter, Section 29, bearing S0°52'43"E.

SCALE: 1" = 300'



Monument sizes are outside diameter. Other corner monuments are as noted.

**SOUTHWEST CORNER**  
 Found 1.5" Iron Pipe



1331.24'

N0° 22' 52"W

**WEST SIXTEENTH CORNER**  
 Found 1.5" Iron Pipe

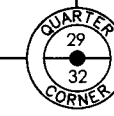
N89° 48' 54"W

1330.18'

1330.60'

N89° 49' 35"W

**SOUTH QUARTER CORNER**  
 Found 1.25" Iron Rod



2670.82'

**STEIGERWALDT LAND SURVEYING, LLC**  
 856 NORTH 4TH STREET, TOMAHAWK, WI 54487  
 PHONE #: (715) 453-3274 FAX #: (715) 453-8325  
 www.steigerwaldt.com

JOB #: 6262	DWG #: 6262 McHugh	Sheet 1 of 1
-------------	--------------------	--------------