


Being a Part of  
**Gov't. Lot 1**  
 &  
**Gov't. Lot 4**  
 Section 18  
**T 39 N, R 11 E**  
 Town of Three Lakes  
 Oneida County, WI.

Scale: 1" = 60'  
 0' 10' 25' 50' 100'

Vilas County  
 Grid North



Squash

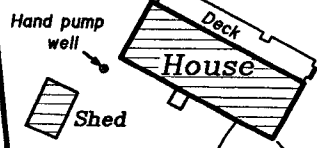
Lake

Squash  
 Lake

M.C.  
 TL 1118-5  
 Gov't. Lot 1  
 Gov't. Lot 4  
 N 03°11'28"W 350.32'  
 (N 5°35'W 350.0')  
 Gov't. Lot 4, Section 18, T39N, R11E  
 Oneida County  
 Vilas County

S 69°15'39"E 99.75'  
 (S 71°32'E 100.0')

(S 79°55'E)  
 S 77°30'54"E  
 100.11'  
 (100.0')



septic tank  
 septic vent pipes

Neighbor's generator is over the lot line  
 Neighbor's drilled well is on the lot line

NOTE: DESCRIPTION IS PROVIDED ON A SEPARATE SHEET.  
 FIELD WORK COMPLETED ON 6-25-2019.

"Scott"  
 TL 1118-8  
 Vol. 657 Page 50  
 93,710± Sq.Ft.  
 2.15± Acres

TL 1118-6

A 3504 ✓  
 7.12.2019  
 SC  
 ONEIDA CO. SURVEYOR'S OFFICE

powerline  
 overhead  
 power pole

Iron pipe was reset due to disturbance of it's location by utilities provider.

(150.0')  
 150.07'  
 S 86°47'00"W 300.14'  
 (S 84°25'W 300.0')

(250.0')  
 250.35'  
 N 86°54'59"E  
 (N 84°25'E)

Saltberry

Road


Legend

- ⊙ VILAS CO. ALUMINUM CAP MONUMENT IN PLACE
- ⊗ 2" DIA. IRON PIPE FOUND IN PLACE
- ⊕ 1-1/2" DIA. IRON PIPE FOUND IN PLACE
- 1" DIA. IRON PIPE FOUND IN PLACE
- △ COMPUTED POSITION
- ( ) BEARING & DISTANCE OF RECORD

-Surveyor's Certificate-

"I HEREBY CERTIFY, THAT I HAVE SURVEYED AND MAPPED THE LANDS SHOWN HEREON AND THAT, TO THE BEST OF MY KNOWLEDGE AND BELIEF, THIS SURVEY AND MAP IS A TRUE AND CORRECT REPRESENTATION THEREOF, AND THAT I HAVE COMPLIED WITH THE APPLICABLE REQUIREMENTS OF CHAPTER A-E 7 OF THE WISCONSIN ADMINISTRATIVE CODE'S MINIMUM STANDARDS FOR PROPERTY SURVEYS."

DATED THIS 1st DAY OF JULY, 2019.  
 THOMAS A. BOETTCHER, P.L.S. 1763



Survey For:  
**Lavon Scott**  
 15613 Horton Road  
 Kenosha, WI. 53142

SCALE: 1" = 60' DATE: 7/1/2019 DWN. BY: K.W.S  
 Drawing No. **E4415** Eagle Landmark Surveying Inc.  
 5035 Hwy. 70 West, Eagle River, WI 54521  
 P&F (715)479-9610 survey@eaglelandmark.com

This corner has just been knocked out by road construction and will be reset after construction has been completed.

W1/4 Corner