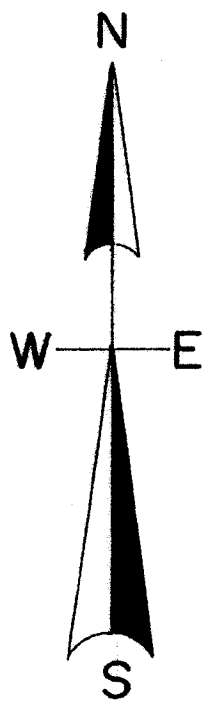



A3514

MAP # A3514 ✓  
 DATE 7-30-2019  
 SC  
 ONEIDA CO. SURVEYOR'S OFFICE

**SURVEY OF THE NORTH LINE OF THE NE 1/4 OF  
 THE NW 1/4, SEC. 14, T. 37 N., R. 7 E.,  
 TOWN OF CASSIAN, ONEIDA COUNTY, WI.**



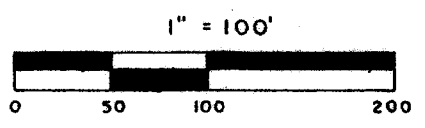
North is referenced to the North line  
 of the NENW being a recorded  
 bearing of N 89° 43' 13" E.



**LEGEND**

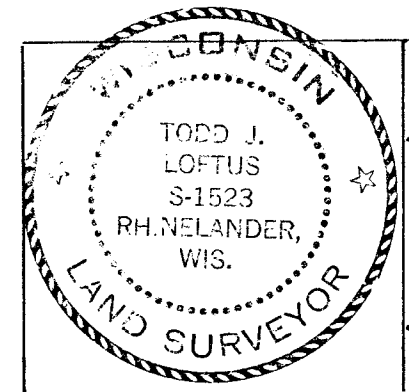
- subdivisinal monument of record
- found 1.25" iron pipe (od)
- found 1" iron pipe (od)

**SCALE**



I, Todd Loftus, Professional Land Surveyor, hereby certify, that I have surveyed the line shown hereon. That this map represents an accurate survey of said line to the best of my knowledge & belief. That I have performed this survey by order of James Wood and that I have complied with the applicable requirements of the Wisconsin Administrative Code A.E.7.

DATE June 11, 2019  
 SIGNED Todd Loftus



survey for James A. Wood  
 7777 Liege Lake Road  
 Lake Tomahawk, WI. 54539

LOFTUS SURVEYING  
 860 BALSAM STREET  
 RHINELANDER, WI. 54501  
 TEL/FAX 715-369-1142  
 hodag28@hotmail.com

2034B7 A3514

A3514