

MAP # A 3517 ✓  
7-30-2019  
SC  
ONEIDA COUNTY SURVEYOR'S OFFICE

# LINE SURVEY

LOCATED IN THE NW 1/4 OF THE SE 1/4 &  
PART OF THE SW 1/4 OF THE SE 1/4, SEC. 19,  
T. 37 N., R. 10 E., TOWN OF STELLA, ONEIDA COUNTY, WI.

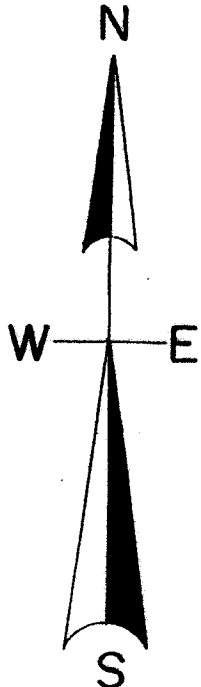
C 1/4  
Ripco Mon.  
2" iron pipe  
with plate

S 83° 25' 43" E 1315.02'

657.51'

657.51'

C-E 1/16  
Ripco Mon.  
1" iron pipe  
with plate



North is referenced to the E-W 1/4 line  
assumed to bear S 83° 25' 43" E.

N 0° 05' 11" E 2166.36'

woods road

SPRING DR.

### LEGEND

- Subdivisional Monument of record
- Set 1.25" iron pipe (od.)

I, Todd Loftus, Professional Land Surveyor, hereby certify, that I have surveyed the line shown hereon. That this map represents an accurate survey of said line to the best of my knowledge & belief. That I have performed this survey by order of Kenneth Rassback and that I have complied with the applicable requirements of the Wisconsin Administrative Code A.E. 7.


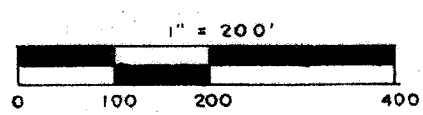
DATE July 15, 2019

SIGNED *Todd Loftus*

S 1/4  
GLO. Mon.  
concrete mon.  
with Brass cap

N 54° 34' 54" E 794.60'

### SCALE



survey for Kenneth Rassback  
3602 Moens Lake Dr.  
Rhinelander, WI, 54501

LOFTUS SURVEYING  
860 BALSAM STREET  
RHINELANDER, WI, 54501  
TEL/FAX 715-369-1142  
hodag28@hotmail.com