


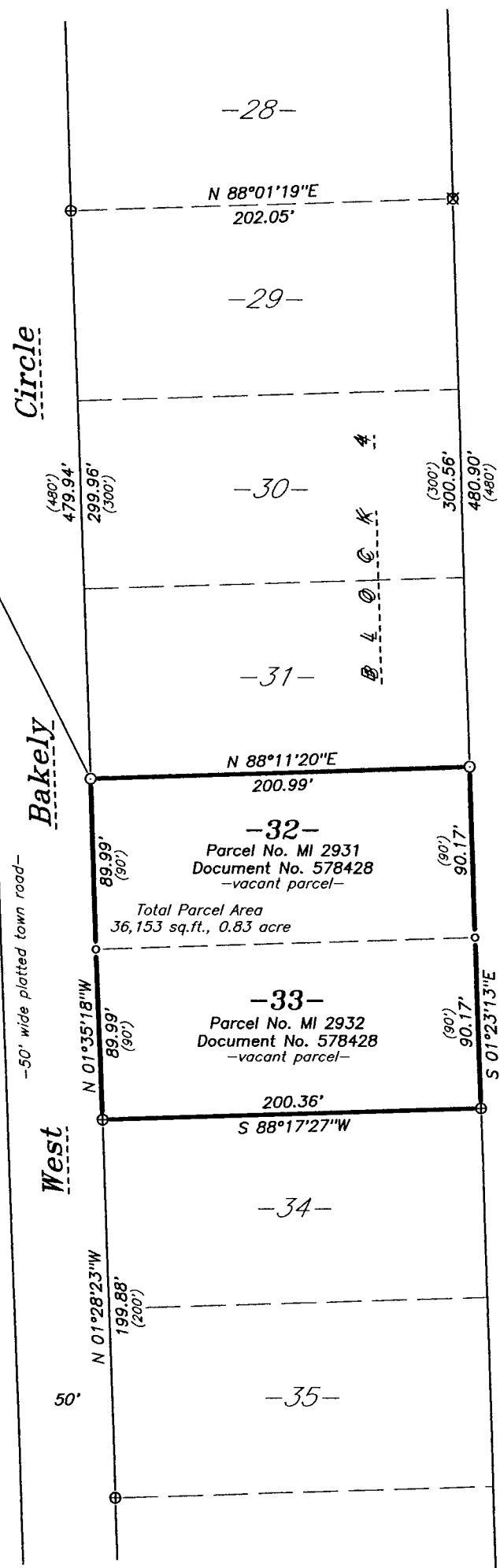
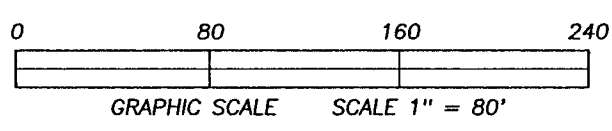
MAP # A 3533 ✓
 DATE 8-29-2019
 BY SC
 DESC
 ONEIDA CO. SURVEYOR'S OFFICE

Lots 32 & 33, Block 4
 of the recorded plat of
BO-DI-LAC
 recorded in
 Volume 5 of Plats at Page 31
 located in part of
Government Lot 3
Section 7, T39N, R5E
 Minocqua Township
 Oneida County, Wisconsin

COUNTY GRID BEARINGS ASSUMED:
 referenced to the north line of Section 7 shown hereon
 per the Oneida County Grid System which bears
 N 83°25'54\"/>



- LEGEND:**
- 1.25" diameter x 18" long iron pipe set
 - ⊗ 1.0" diameter iron pipe found in place
 - ⊕ 1.75" diameter iron pipe found in place
 - ⊙ 2.5" diameter capped aluminum monument found in place
 - ⊠ 3.5" diameter Bernsten monument found in place
 - computed position of record, corner not set
 - () distance of record per the recorded plat thereof



SURVEYOR'S CERTIFICATE:
 I, David A. Konopacky, hereby certify that I have surveyed the parcel of land shown hereon; that this map represents an accurate survey of said lands to the best of my knowledge and belief; and that I have complied with the applicable requirements of the Wisconsin Administrative Code Section A-E 7.

[Signature]
 David A. Konopacky
 Professional Land Surveyor No. 2566

9-14-18
 Date



Mark Regan
Margo Hoover-Regan
 6681 Shamrock Glen Circle
 Middleton, WI 53562

Map Scale: 1" = 80' Date: 09/14/18 Drafted by: DAK
 Project No. 5492 NORTHWOODS SURVEYING
 P.O. BOX 1002, LAND O'LAKES, WISCONSIN 54540